ROAD CENTERLINE, RIGHT OF WAY & LOT CURVE DATA

CURVE	DELTA	RADIUS	TANGENT	ARC	CHORD	CHORD BEARING
C1	3°06'36"	2030.00'	56.00'	111.95'	111.93'	N62°32'21"W
C2	19°38'09"	320.00'	50.24'	176.71'	177.84'	N12°11'28"W
C3	19°39'20"	545.95'	94.57'	187.29'	186.37'	S12°11'28"E
C4	9°05'23"	495.95'	39.42'	78.68'	78.60'	N17°28'27"W
C5	60°28'24"	50.00'	32.11'	57.00'	54.54'	N19°46'57"E
C6	234°51'27"	50.00'		204.95'	88.76'	N64°58'06"W
C7	77°00'33"	50.00'	39.78'	67.21'	62.36'	N38°08'36"E
C8	28°58'00"	50.00'	12.92'	25.28'	25.01'	N69°08'04"E
C9	87°56'37"	50.00'	48.58'	76.00'	68.16'	S33°24'37"E
C10	42°55'58"	50.00'	19.65'	37.47'	36.60'	S37°01'40"W
C11	34°46'17"	370.00'	115.85'	224.54'	221.11'	N82°29'41"W
C12	23°30'41"	370.00'	63.76'	154.73'	153.59'	S88°58'28"E
C13	9°13'55"	370.00'	29.99'	59.90'	59.77'	S82°35'21"E
C14	21°30'00"	2030.00'	39.27'	76.54'	76.53'	S69°04'03"E
C15	0°56'37"	2030.00'	16.71'	33.43'	33.43'	S67°58'51"E
C16	35°38'06"	180.00'	59.51'	115.14'	113.29'	N04°03'02"E
C17	8°14'21"	225.00'	16.21'	32.33'	32.33'	N17°31'08"W
C18	3°13'02"	225.00'	6.39'	12.63'	12.63'	S15°23'19"E
C19	5°01'19"	225.00'	9.97'	19.72'	19.71'	S19°30'29"E
C20	8°14'21"	175.00'	12.60'	25.16'	25.14'	N17°31'08"W
C21	35°38'06"	135.00'	43.42'	84.02'	82.67'	N04°03'02"E
C22	90°00'00"	25.00'	25.00'	39.27'	35.35'	S26°52'31"W
C23	39°39'38"	150.00'	51.48'	99.98'	97.98'	N04°03'02"E
C24	8°14'21"	200.00'	14.42'	28.76'	28.74'	N17°31'08"W
C25	89°03'23"	25.00'	24.59'	38.86'	35.06'	S22°35'51"E
C26	16°31'51"	545.95'	79.31'	157.52'	156.97'	N13°45'13"W
C27	3°07'29"	545.95'	14.89'	28.77'	28.77'	N23°53'37"W

GENERAL NOTES:

1. BOUNDARY INFORMATION IS FROM A FIELD SURVEY PERFORMED BY EDWARD B. WALSH & ASSOCIATES, INC., PERFORMED IN SEPTEMBER, 2004 AND WAS BASED UPON DEEDS OF RECORD. A TITLE REPORT WAS NOT PROVIDED, THEREFORE THIS SURVEY DOES NOT PURPORT TO DEPICT ALL RIGHTS, EASEMENTS, COVENANTS, RESTRICTIONS, ETC., THAT A CURRENT AND COMPLETE TITLE REPORT WOULD DISCLOSE.
2. OWNER OF RECORD: REAL ESTATE FINDERS, LLC, 702 LEHAPE ROAD, WEST CHESTER, PA 19382
3. RECORDING INFORMATION: DEED BOOK 6543, PAGE 0154 RECORDED AT THE CHESTER COUNTY RECORDER OF DEEDS. BEING UPI 47-8-21 AT THE CHESTER COUNTY BOARD OF ASSESSMENTS.
4. EXISTING FEATURES AND TOPOGRAPHIC INFORMATION WAS COMPILED BY PHOTOGRAMMETRIC METHODS USING AERIAL PHOTOGRAPHY FLOWN APRIL 03, 1984, AND WAS SUPPLEMENTED WITH A GROUND CONTROL SURVEY BY EDWARD B. WALSH & ASSOCIATES, INC. IN SEPTEMBER, 2005.
5. BENCHMARK: 0.9 MILES NORTH ALONG THE READING RAILROAD FROM THE STATION AT MORSEDALE AT BRIDGE 29.89, IN THE TOP OF THE SOUTH END OF THE WEST CONCRETE HEADWALL AND 8.5 FEET WEST OF THE WEST RAIL. A STANDARD MONUS-METAL RIVET. DESIGNATION: RV 44 ROGER, ELEVATION=203.13. NGVD 1929 DATUM.
6. TRACT PROPOSED FOR DEVELOPMENT IS TAX PARCEL 47-8-21. AREA = 34.748 ACRES
7. IT IS PROPOSED TO SERVICE THE SITE WITH ON-SITE WATER (WELLS) AND ON-SITE SANITARY SEWER WHICH ARE CONSISTENT WITH THE TOWNSHIP'S 537 PLAN.
8. IT IS PROPOSED TO DEVELOP THE SITE IN ACCORDANCE WITH THE R-1 ZONING DISTRICT (SFI-RIGHT).
9. WETLANDS DELINEATION WAS COMPLETED BY CHRIS MULVEY IN 2005 AND 2007.
10. CONCRETE MONUMENTS SHOWN ON THE PLAN AS "■" SHALL BE PLACED AT LOCATIONS SHOWN. IRON PINS SHOWN AS "●" SHALL BE PLACED AT LOCATIONS SHOWN. PINS MUST BE 30" IN LENGTH AND 3/4" IN DIAMETER.
11. SOILS PLOTTED FROM NATIONAL RESOURCES CONSERVATION SERVICE (NRCS) WEB SOIL SURVEY, BY UNITED STATES DEPARTMENT OF AGRICULTURE.
12. THE PROPOSED RIGHT OF WAY ALONG STRASBURG ROAD AND THE RIGHT OF WAY OF THE PROPOSED ROAD IN THE SUBDIVISION ARE HEREBY OFFERED FOR DEDICATION TO EAST FALLOWFIELD TOWNSHIP.
13. WITHIN THE CLEAR SIGHT TRIANGLE NO VISION – OBSTRUCTION OBJECTS ARE PERMITTED WHICH OBSCURES VISION ABOVE THE HEIGHT OF 30 INCHES AND BELOW 10 FEET.
14. THE INDIVIDUAL LOT OWNER WILL BE RESPONSIBLE FOR THE MAINTENANCE OF THE STREET TREES LOCATED ON THEIR LOT.
15. THE STORMWATER MANAGEMENT SYSTEMS HAVE BEEN DESIGNED TO DETAIN RUNOFF FOR AN AVERAGE IMPERVIOUS COVERAGE ON THE INDIVIDUAL PROPOSED LOTS EQUAL TO 5,400 SF.
16. THERE IS NO DOCUMENTED 100-YEAR FLOODPLAIN SHOWN ON FEMA MAP NUMBER 42029C0195F, DATED SEPTEMBER 29, 2006.
17. A DEED RESTRICTION WILL BE PLACED ON LOTS THAT CONTAIN NATURAL RESOURCES AS IDENTIFIED ON THIS PLAN TO PREVENT ANY DISTURBANCE OF THESE AREAS FOLLOWING THE COMPLETION OF THE INDIVIDUAL LOT DEVELOPMENT. THE HOMEOWNER IS RESPONSIBLE FOR THE MAINTENANCE OF THESE AREAS ON THE INDIVIDUAL LOTS TO ENSURE THEIR PRESERVATION.
18. THE FOLLOWING REQUIREMENT IS FOR ANY IMPROVEMENT SHOWN IN A PROTECTED NATURAL RESOURCE AREA. STRUCTURES, INFRASTRUCTURE, UTILITIES, SEWAGE DISPOSAL SYSTEMS OR OTHER PROPOSED LAND DISTURBANCE INDICATED ON THE APPROVED FINAL PLAN SHALL ONLY OCCUR AT THE LOCATIONS SHOWN ON THE PLAN. CHANGES TO SUCH LOCATIONS SHALL BE SUBJECT TO ADDITIONAL REVIEW AND RE-APPROVAL IN ACCORDANCE WITH THE PROVISIONS OF ARTICLE 1400 OF THE EAST FALLOWFIELD TOWNSHIP ORDINANCE. THIS NOTE SHALL ALSO BE INSERTED IN THE DEEDS OF ALL LOTS CONTAINING PROTECTED NATURAL RESOURCES.
19. THE TWO EXISTING RESIDENCES WILL REMAIN AND BE SITUATED ON LOTS SHOWN AS NUMBERS 1 AND 2. THE TWO EXISTING RESIDENCES ARE NON-CONFORMING WITH RESPECT TO FRONT YARD SETBACKS. SHOULD THESE LOTS BE DEVELOPED IN THE FUTURE A STORMWATER MANAGEMENT & EROSION AND SEDIMENTATION CONTROL PLAN SHALL BE SUBMITTED TO THE TOWNSHIP FOR APPROVAL.
20. ALL DRIVEWAYS ARE TO BE CONSTRUCTED IN ACCORDANCE WITH THE REQUIREMENTS NOTED IN SECTION 613 OF THE SUBDIVISION AND LAND DEVELOPMENT ORDINANCE.
21. IN THE EVENT THAT ROCK BLASTING IS REQUIRED FOR CONSTRUCTION OF THE SITE, STRICT COMPLIANCE WITH ALL APPLICABLE REGULATIONS WILL BE FOLLOWED.
22. A PENNDOT HIGHWAY OCCUPANCY PERMIT IS REQUIRED PURSUANT TO SECTION 420 OF THE ACT OF JUNE 1, 1945, (P.D. 1242 (#420), KNOWN AS THE "STATE HIGHWAY LAW". BEFORE ACCESS TO STRASBURG ROAD (S.R. 3062), FOR CONSTRUCTION PURPOSES IS PERMITTED.
23. THE PROJECT DISTURBS MORE THAN 1 ACRE, AND THEREFORE CHESTER COUNTY CONSERVATION DISTRICT APPROVAL AND AN NPDES PERMIT IS REQUIRED.
24. THE APPLICANT SHALL PROVIDE A FEE IN LIEU OF DEDICATED LAND AT THE DISCRETION OF THE BOARD OF SUPERVISORS.
25. THE SUBDIVISION CREATES A 1.241 ACRE IRREGULAR REMNANT STRIP OF LAND AS DEPICTED ON THE PLAN. THIS STRIP OF LAND IS TO BE OWNED AND MAINTAINED BY THE OWNER OF LOT 11 AND IS NOT TO BE CONSIDERED A SEPARATE BUILDING LOT.
26. NO PARKING SHALL BE PERMITTED ALONG THE CURB LINE OF ANY STREET.
27. THE PETERS CREEK SCHIST IS THE UNDERLYING GEOLOGIC FORMATION ENCOMPASSING THE PROJECT SITE.
28. THE SEWAGE FACILITIES PLANNING MODULE HAS BEEN REVIEWED AND APPROVED BY THE TOWNSHIP'S SANITARY SEWER CONSULTANT.
29. A BUILDING PERMIT WILL NOT BE ISSUED FOR A LOT UNTIL A SEWER PERMIT AND WELL PERMIT ARE ISSUED BY THE CHESTER COUNTY HEALTH DEPARTMENT.
30. THE TOWNSHIP IS TO DECIDE IF STREET LIGHTING IS NECESSARY FOR THE PROJECT. THE PLAN PROPOSES ONE STREET LIGHT AT THE PROPOSED INTERSECTION OF ROAD A WITH STRASBURG ROAD.
31. THE PLANS HAVE BEEN REVIEWED BY THE EAST FALLOWFIELD HISTORICAL COMMISSION. FUTURE DEVELOPMENT ON AN INDIVIDUAL BUILDING PERMIT BASIS FOR LOTS 1 AND 2 WILL BE REVIEWED BY THE EAST FALLOWFIELD HISTORICAL COMMISSION.
32. THE EXISTING STRUCTURES ON LOT 1 ARE TO BE OWNED AND MAINTAINED BY THE PROPERTY OWNER IN ACCORDANCE WITH SECTION 240.6.B OF THE HISTORIC PRESERVATION AMENDMENT OF THE EAST FALLOWFIELD TOWNSHIP ZONING ORDINANCE.
33. ANY DAMAGE THAT OCCURS AS A RESULT OF THE PERMANENT STORMWATER EMPS' DISCHARGE IS THE RESPONSIBILITY OF THE INDIVIDUAL LOT OWNER IN WHICH THE EMP IS LOCATED. THE OWNER RESPONSIBLE IS TO REPAIR IN A PERMANENT MANNER THAT IS SATISFACTORY TO THE MUNICIPALITY, CONSERVATION DISTRICT AND DOWNSTREAM LANDOWNER(S).
34. THERE IS AN EXISTING FIBER OPTIC CABLE THAT TRANSVERSES THE PROJECT TRACT. AT&T HAS REVIEWED THE PLANS AND WILL NEED TO ENCASE AND LOWER THE FIBER OPTIC CABLE PRIOR TO COMMENCEMENT OF CONSTRUCTION OF THE SUBDIVISION PLANS.

ACT 187 SERIAL NUMBER 2646921

Edward B. Walsh & Associates, Inc. does not guarantee the accuracy of the locations for existing subsurface utility lines, structures, etc. shown on the plans, nor does E. B. Walsh & Assoc., Inc. guarantee that all subsurface utility lines, structures, etc. are shown.

Contractor shall verify the location and elevations of all subsurface utility lines, structures, etc. before the start of work, by calling the Pennsylvania One Call System at 1-800-242-1776.

UTILITIES NOTIFIED

NEON TRANSCOM
AT & T
VERIZON PENNSYLVANIA, INC.
WILTEL COMMUNICATIONS
AQUA PENNSYLVANIA, INC.
PECO ENERGY
COMCAST CABLE
PA AMERICAN WATER COMPANY
EAST FALLOWFIELD TOWNSHIP

UPI 47-8-21

GENERAL NOTES (CONT'D):

35. A BLANKET EASEMENT SHALL BE RECORDED ON EACH LOT WITH INDIVIDUAL ON-LOT STORMWATER BMP FACILITIES.
36. A STORMWATER MANAGEMENT FACILITIES MAINTENANCE AGREEMENT SHALL BE EXECUTED AND RECORDED BY EACH PROPERTY OWNER ON WHICH A PERMANENT STORMWATER BMP IS LOCATED. DISCLOSURE OF THIS REQUIREMENT SHALL BE MADE TO EACH POTENTIAL PROPERTY OWNER.
37. LOTS 2 AND 11 SHALL BE DEED RESTRICTED TO PRECLUDE ANY ACCESS TO STRASBURG ROAD. ACCESS TO LOTS 2 AND 11 SHALL BE LIMITED TO LILY ROSE LANE.

MEADOW, WOODLAND AND HEDGEROW MANAGEMENT PLAN MODIFICATIONS:

IN ORDER TO ALLOW FOR THE CHANGING NEEDS INHERENT IN THE PERPETUAL MANAGEMENT OF LAND, REVISIONS TO THE OPEN SPACE PLAN AND ITS MANAGEMENT MAY BE REVISED WHEN APPROVED BY THE BOARD OF SUPERVISORS. A REQUESTED REVISION MUST BE SUBMITTED TO THE BOARD IN WRITTEN FORM. APPROVAL OF SUCH REQUEST BY THE BOARD SHALL NOT BE UNREASONABLY WITHHELD OR DELAYED, SO LONG AS THE PROPOSED CHANGE IS FLEXIBLE AND CONSISTENT WITH THE PURPOSES OF PRESERVATION OF OPEN SPACE SET FORTH IN THIS ARTICLE AND SO LONG AS THE PLAN FOR SUCH CHANGE AVOIDS A LIKELIHOOD OF THE OBLIGATION FOR MANAGEMENT AND MAINTENANCE OF THE LAND FALLING UPON THE TOWNSHIP WITHOUT THE CONSENT OF THE BOARD OF SUPERVISORS.

MEADOW, WOODLAND AND HEDGEROW MANAGEMENT PLAN

AS REQUIRED UNDER SECTION 1305.5 OF THE EAST FALLOWFIELD TOWNSHIP ZONING ORDINANCE, A LONG-TERM MANAGEMENT PLAN AND NARRATIVE ARE PROVIDED. A CONCEPTUAL LONG-TERM MANAGEMENT PLAN FOR MEADOW AND WOODLAND AREAS IS MADE PART OF THESE LANDSCAPE PLANS AND GRAPHICALLY ILLUSTRATES THE NATURAL AND NEWLY PLANTED AREAS OF THE SITE.

THE MEADOW, WOODLAND AND HEDGEROW AREAS WILL BE OWNED, MANAGED AND MAINTAINED BY THE INDIVIDUAL PROPERTY OWNERS OF THE PROPOSED BUILDING LOTS. THE CONSERVATION, LAND MANAGEMENT, AND PRACTICES THAT WILL BE USED TO PROTECT THE MEADOW, WOODLAND AND HEDGEROW AREAS SHALL BE AS FOLLOWS:

OPEN MEADOW AREAS ARE TO BE CUT A MINIMUM 6 TIMES PER YEAR.

PROPOSED LANDSCAPE AREAS WITH SHRUBS AND TREES SHALL BE MAINTAINED BY THE INDIVIDUAL PROPERTY OWNERS OF THE PROPOSED BUILDING LOTS. VEGETATION WILL BE TRIMMED TO MAINTAIN HEALTHY SHRUBS AND TREES.

INDIVIDUAL LOT OWNERS OF THE PROPOSED BUILDING LOTS WILL BE RESPONSIBLE FOR THE MAINTENANCE OF EXISTING WOODLANDS AND HEDGEROWS.

EXISTING WOODLANDS (AS DESCRIBED IN THE EAST FALLOWFIELD TOWNSHIP ZONING ORDINANCE) – SHALL BE PROTECTED FROM FUTURE DISTURBANCE AND SHALL BE RETAINED IN ITS NATURAL STATE. IN GENERAL, NO TREE REMOVAL AND/OR SITE DISTURBANCE SHALL BE PERMITTED WITHIN THESE WOODLAND AREAS AND IT IS INTENDED THAT THE WOODLANDS BE RETAINED IN THEIR NATURAL STATE. EXISTING TREES ABUTTING RESIDENTIAL LOTS, ROADS, ETC., MAY BE REMOVED AS NECESSARY. THE REMOVAL OF DEAD, DAMAGED OR DISEASED TREES SHALL BE ACCOMPLISHED WITH LIGHT WEIGHT TREE REMOVAL EQUIPMENT. SURROUNDING HEALTHY TREES TO REMAIN, SHALL BE PROTECTED DURING TREE REMOVAL OPERATIONS. TREES TO BE REMOVED SHALL BE CUT FLUSH WITH GRADE AND THE CUT WOOD REMOVED FROM THE SITE. ALL DISTURBED AREAS SHALL BE RESEEDED FOLLOWING TREE REMOVAL/PRUNING WORK.

HEDGEROWS – HEDGEROWS OCCUR AT VARIOUS LOCATIONS WITHIN THE SITE. NO DISTURBANCE OF THE HEDGEROW VEGETATION SHALL BE PERMITTED, EXCEPT AS REQUIRED TO REMOVE HAZARDOUS TREES OR VEGETATION GROWTH AFFECTING RESIDENTIAL PROPERTIES, ROADWAYS, ETC. WHERE NECESSARY/REQUIRED, EXISTING DAMAGED/DEAD TREES AND VEGETATION MAY BE PRUNED AND OR REMOVED WITH THE USE OF LIGHT-WEIGHT EQUIPMENT (WITH EXISTING TREES AND VEGETATION TO REMAIN, TO BE PROTECTED). ALL DISTURBED AREAS SHALL BE RESEEDED FOLLOWING TREE REMOVAL/PRUNING WORK. ANY INVASIVE SPECIES FOUND SHALL BE REMOVED BY THE LANDSCAPE COMPANY.

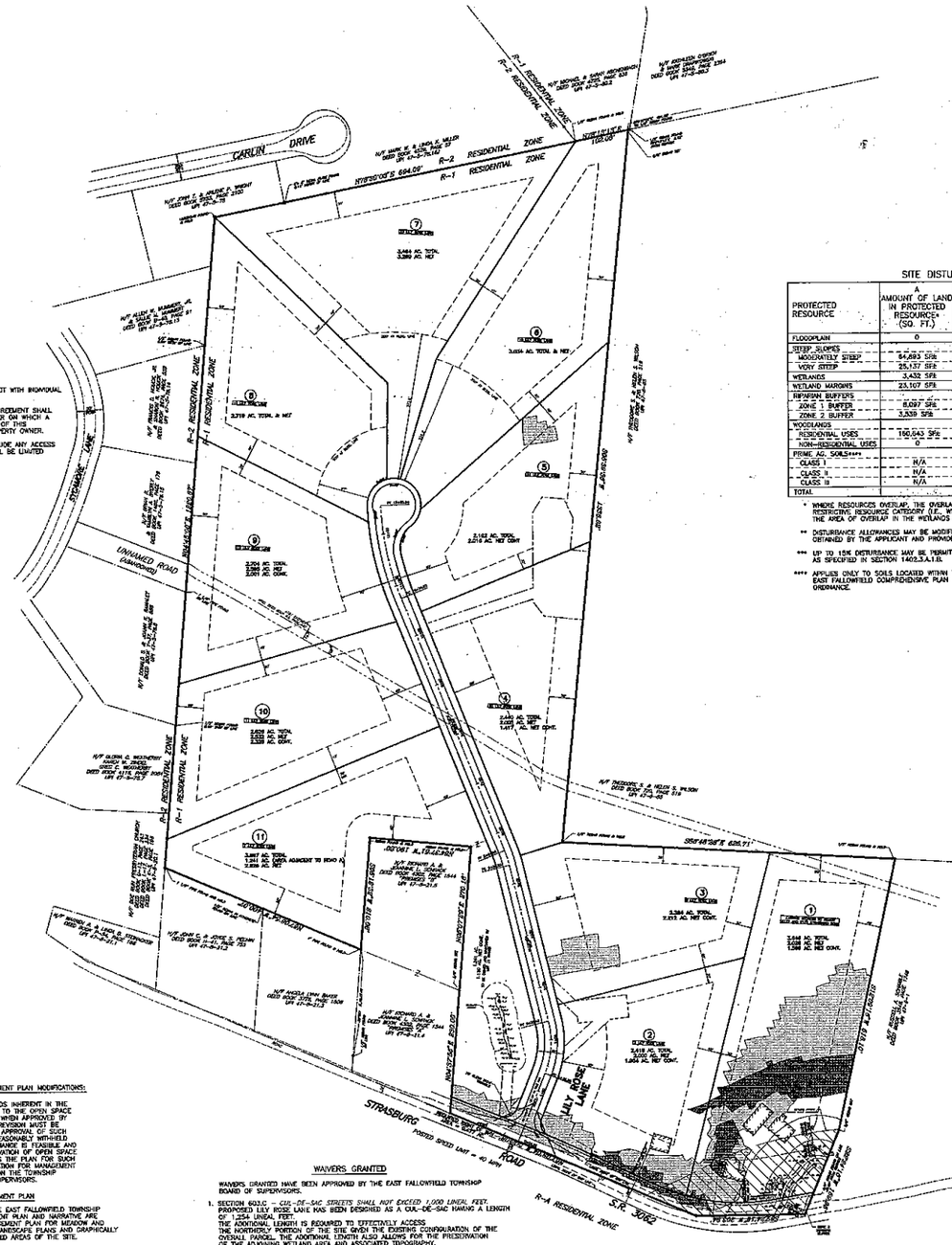

WAIVERS GRANTED

WAIVERS GRANTED HAVE BEEN APPROVED BY THE EAST FALLOWFIELD TOWNSHIP BOARD OF SUPERVISORS.

1. SECTION 603.C – *CUL-DE-SAC STREETS SHALL NOT EXCEED 1,000 LINEAL FEET.* PROPOSED LILY ROSE LANE HAS BEEN DESIGNED AS A CUL-DE-SAC HAVING A LENGTH OF 1,254 LINEAL FEET.
   THE ADDITIONAL LENGTH IS REQUIRED TO EFFECTIVELY ACCESS THE NORTHERLY PORTION OF THE SITE GIVEN THE EXISTING CONFIGURATION OF THE OVERALL PARCEL. THE ADDITIONAL LENGTH ALSO ALLOWS FOR THE PRESERVATION OF THE ADJOINING WETLAND AREA AND ASSOCIATED TOPOGRAPHY.
   WAIVER GRANTED ON JULY 26, 2006.
2. SECTION 607.B – *STREET CENTERLINE GRADES SHALL NOT EXCEED TEN (10) PERCENT.* PROPOSED LILY ROSE LANE HAS BEEN DESIGNED WITH A 466 LINEAL FOOT SECTION HAVING A GRADE OF ELEVEN PERCENT (11%).
   THE INCREASED VERTICAL GRADE IS NECESSARY TO LIMIT TOTAL CUT THROUGH THE PROJECT AREA IN ACCORDANCE WITH GOOD ENGINEERING PRACTICE. THE INCREASED VERTICAL GRADE ALSO PRESERVES EXISTING TOPOGRAPHY IMMEDIATELY ADJACENT TO THE EXISTING WETLAND AREA.
   WAIVER GRANTED ON JULY 26, 2006.
3. SECTION 607.C.1 –*VERTICAL CURVES ARE REQUIRED TO BE A MINIMUM OF 200 FT.* PROPOSED LILY ROSE LANE HAS BEEN DESIGNED WITH A COMBINATION VERTICAL CURVE TOTALING A LENGTH OF 160 FT.
   THE REDUCED VERTICAL CURVE LENGTH IS NEEDED TO LIMIT THE CUT THROUGH THE PROJECT AREA IN ACCORDANCE WITH GOOD ENGINEERING PRACTICE. THE INCREASED VERTICAL GRADE ALSO PRESERVES EXISTING TOPOGRAPHY IMMEDIATELY ADJACENT TO THE EXISTING WETLAND AREA.
   WAIVER GRANTED ON JULY 26, 2006.
4. SECTION 615.C – *SIDEWALKS SHALL BE PROVIDED ALONG ALL NEW STREETS.* THIS SUBDIVISION PLAN DOES NOT PROPOSE SIDEWALK ALONG EITHER SIDE OF LILY ROSE LANE. THERE ARE NO SIDEWALKS PRESENT IN THE PROPERTY TO THE WEST. ALSO, THE LOTS BEING 2 ACRES MIN MINIMUM SIZE WITHIN A CUL-DE-SAC ARRANGEMENT WOULD CREATE A MINIMAL AMOUNT OF USE FOR A SIDEWALK TO BE MAINTAINED.
   WAIVER GRANTED ON NOVEMBER 23, 2009.
5. SECTION 621 – *STORM SEWERS SHALL BE CONSTRUCTED OF REINFORCED CONCRETE PIPE.* THE PROPOSED INFILTRATION BEDS SHALL BE CONSTRUCTED USING CORRUGATED METAL PIPE. CORRUGATED METAL PIPE IS REQUIRED TO PROVIDE PERFORATIONS WITHIN THE INFILTRATION SYSTEM TO PROMOTE GROUNDWATER RECHARGE IN ACCORDANCE WITH NPDES PERMIT REQUIREMENTS. REINFORCED CONCRETE PIPE CAN NOT EFFECTIVELY BE PERFORATED.
   WAIVER GRANTED ON OCTOBER 26, 2005.
6. SECTION 627 – *STREET LIGHTS SHALL BE PROVIDED WITH THE CONSTRUCTION OF ALL NEW STREETS.* THIS SUBDIVISION PLAN PROPOSES ONE STREET LIGHT AT THE INTERSECTION OF LILY ROSE LANE AND STRASBURG ROAD.
   ADDITIONAL STREET LIGHTS WOULD NOT CONFORM TO THE CHARACTERISTICS OF THE NEIGHBORHOOD.
   WAIVER GRANTED ON NOVEMBER 23, 2008.

100 0 100 200 300 400 FEET

GRAPHIC SCALE

ZONING INFORMATION

R-1 LOW DENSITY RESIDENTIAL DISTRICT
(ARTICLE 500)

502.1 USES PERMITTED BY RIGHT
A. SINGLE FAMILY DETACHED DWELLING

503.1 MINIMUM NET LOT AREA
A. SINGLE FAMILY DETACHED UNIT – TWO (2) ACRES

503.2 MINIMUM LOT WIDTH
A. ONE HUNDRED FIFTY (150') FEET AT STREET LINE
B. TWO HUNDRED (200') FEET AT BUILDING LINE
C. IN THE CASE OF LOTS ENTIRELY FRONTING THE TURNAROUND OF A CUL-DE-SAC STREET, THE LOT WIDTH OF THE STREET LINE MAY BE REDUCED TO SEVENTY-FIVE (75') FEET.

503.3 MINIMUM FRONT YARD
EIGHTY (80') FEET FROM STREET RIGHT OF WAY

503.4 MINIMUM SIDE YARDS
THIRTY (30') FEET FOR EITHER SIDE YARD AND SEVENTY-FIVE (75') FEET AGGREGATE

503.5 MINIMUM REAR YARD
A. FIFTY (50') FEET
B. ACCESSORY STRUCTURE TWENTY-FIVE (25') FEET.

503.6 MAXIMUM HEIGHT
A. THREE (3) STORIES OR THIRTY-FIVE (35') FEET
B. ACCESSORY STRUCTURE TWO (2) STORIES, OR TWENTY-FIVE (25') FEET

503.7 MAXIMUM LOT COVERAGE
THIRTY (30) PERCENT IMPERVIOUS SURFACE

503.8 MAXIMUM BUILDING COVERAGE
EIGHT (8%) PERCENT

SITE DISTURBANCE CALCULATIONS

PROTECTED RESOURCE	A AMOUNT OF LAND IN PROTECTED RESOURCE* (SQ. FT.)	B MAXIMUM DISTURBANCE ALLOWANCE** (PERCENT)	C MAXIMUM AMOUNT OF PERMITTED DISTURBANCE (SQ. FT.)	D PROPOSED DISTURBANCE OF RESOURCE (SQ. FT.)
FLOODPLAIN	0	0%	0	0
STEEP SLOPES				
MODERATELY STEEP	54,693 SF±	30%	19,468 SF±	15,400 SF± (23.7%)
VERY STEEP	25,137 SF±	15%***	3,771 SF±	3,558 SF± (14.2%)
WETLANDS	3,432 SF±	0%	0	0
WETLAND MARGINS	23,107 SF±	20%	4,621 SF±	2,219 SF± (9.6%)
RIPARIAN BUFFERS				
ZONE 1 BUFFER	8,087 SF±	0%	0	482 SF±
ZONE 2 BUFFER	3,359 SF±	20%	706 SF±	0
WOODLANDS				
RESIDENTIAL USES	160,643 SF±	35%	56,225 SF±	8,100 SF± (5.0%)
NON-RESIDENTIAL USES	0	50%	0	0
PRIME AG. SOILS****				
CLASS I	N/A	10%	N/A	N/A
CLASS II	N/A	15%	N/A	N/A
CLASS III	N/A	20%	N/A	N/A
TOTAL				

* WHERE RESOURCES OVERLAP, THE OVERLAPPING AREA SHOULD BE INCLUDED UNDER THE MORE RESTRICTIVE RESOURCE CATEGORY (I.E., WHERE WOODLANDS OVERLAP WITH WETLANDS, INCLUDE THE AREA OF OVERLAP IN THE WETLANDS CATEGORY).

** DISTURBANCE ALLOWANCES MAY BE MODIFIED WHERE FEDERAL OR STATE PERMITS HAVE BEEN OBTAINED BY THE APPLICANT AND PROVIDED TO THE TOWNSHIP.

*** UP TO 15% DISTURBANCE MAY BE PERMITTED BY CONDITIONAL USE FOR ACCESS OR UTILITIES AS SPECIFIED IN SECTION 1402.3.A.1.B.

**** APPLIES ONLY TO SOILS LOCATED WITHIN THE AGRICULTURAL PRESERVE AREA AS DESIGNATED IN THE EAST FALLOWFIELD COMPREHENSIVE PLAN OR WITHIN THE RA RURAL AGRICULTURAL DISTRICT OF THIS ORDINANCE.

LEGEND

	PRECAUTIONARY SLOPES 15% – 25%
	PROHIBITIVE SLOPES 25% >
	HYDRIC SOILS – Co
1	PROPOSED LOT NUMBER
2 LILY ROSE LANE	PROPOSED STREET ADDRESS NUMBER

RECEIVED
JUN 22 2010
BY: Denise Miller

OWNER/APPLICANT

REAL ESTATE FINDERS, LLC
702 LEHAPE ROAD
WEST CHESTER, PA 19382
Att'n: NEIL ABRAHAMS
PHONE: 610-431-4554
FAX: 610-696-3358

PLAN INDEX

OVERALL TITLE PLAN (1"=100' SCALE)	1 OF 17
TITLE PLANS	2 & 3 OF 17
EXISTING FEATURES PLAN (1"=100' SCALE)	4 OF 17
GRADING & UTILITIES PLANS	5 & 6 OF 17
PHASE 1 EROSION & SEDIMENTATION CONTROL PLANS	7 & 8 OF 17
PHASE 2 EROSION & SEDIMENTATION CONTROL PLANS	9 & 10 OF 17
LANDSCAPE PLANS	11 & 12 OF 17
PROFILE AND DETAIL SHEET	13 OF 17
DETAIL SHEETS	14 & 15 OF 17
POST CONSTRUCTION STORMWATER MANAGEMENT PLANS	16 & 17 OF 17

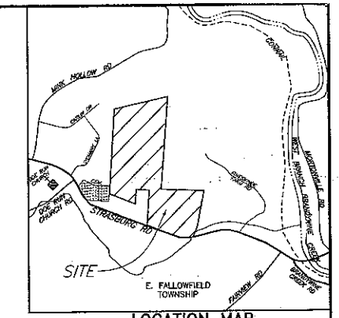

LOCATION MAP
SCALE: 1" = 800'

COMMONWEALTH OF PENNSYLVANIA SS:
COUNTY OF CHESTER

On the _____day of _____ A.D. 20 _____ before me, the subscriber, a Notary Public of the Commonwealth of Pennsylvania, residing in _____ personally appeared _____ who acknowledged himself to be the _____ and that as such to do so, he executed the foregoing plan by signing his name by himself as _____ that he is the owner of the designated land, that necessary approval of the plan has been obtained and is endorsed thereon and that he desires that the foregoing plan may be duly recorded.

_____
Notary Public

_____
My Commission Expires:

APPROVED, 2010

REVIEWED by the Planning Commission of East Fallowfield Township, Chester County, Pa., this _____ day of _____ 20____.

_____
_____
_____

APPROVED by the Board of Supervisors of East Fallowfield Township, Chester County, Pa., this _____ day of _____ 20____.

_____
_____
_____
_____

REVIEWED by the Chester County Planning Commission this _____ day of _____ 20____.

_____
Secretary

APPROVED by the East Fallowfield Township Engineer:

_____
Date

Recorded in the Office of the Recorder of Deeds of Chester County at West Chester, Pennsylvania in Plan book _____ Page _____ on the _____ day of _____ 20____.

_____
(Deputy) Recorder of Deeds

The Offer of Dedication

We the undersigned, owners of the real estate shown and described herein, do hereby certify that we have laid off, platted and subdivided, and hereby lay off, plat and subdivide, said real estate in accordance with this plat, and that all proposed streets and alleys shown and not heretofore dedicated, are hereby dedicated to the public use.

_____
_____
_____

CERTIFICATE OF CONFORMANCE

I hereby certify that to the best of my knowledge, these plans are in conformity with engineering, zoning, building, sanitation and other applicable township ordinances and regulations.

_____
Edward B. Walsh, P.E.

FINAL
OVERALL TITLE PLAN
(2133-2135 STRASBURG ROAD)

11	6-21-10 REV. PER TOWNSHIP ENGINEER REVIEW LETTER DATED 5-25-10 AND HISTORICAL COMMISSION MEETING ON 6-9-10.
10	4-8-10 REV. PER TOWNSHIP ENGINEER REVIEW LETTER DATED 2-18-10.
9	11-23-09 REV. PER PWD. PER FINAL PLAN SUBMISSION.
8	10-30-09 REV. PER CCCD REVIEW EMAIL DATED 10-23-09.
7	9-25-09 REV. PER CCCD REVIEW LETTER DATED 12-8-08.
6	11-11-08 REV. PER CCCD REVIEW LETTER DATED 9-12-08.
5	10-7-08 REV. PER HISTORICAL COMMISSION REVIEW COMMENTS DATED 8-4-08.
4	8-25-08 REV. PER TWP. ENGINEER REVIEW LETTER DATED 7-15-08.
3	6-25-08 REV. FOR INITIAL SUBMITTAL TO CCCD.
2	6-20-08 REV. PER TWP. ENGINEER REVIEW LETTER DATED 8-15-07.
1	8-8-07 REV. PER TWP. ENGINEER REVIEW LETTER DATED 4-23-07.

PLAN OF PROPERTY
FOR
REAL ESTATE FINDERS, LLC
(ABRAHAMS)

EAST FALLOWFIELD TOWNSHIP CHESTER COUNTY, PA.

Edward B. Walsh & Associates, Inc.
CIVIL ENGINEERS & SURVEYORS
125 Dowlin Forge Rd.
Exton, Pennsylvania 19341
Phone: 610-903-0060
Fax: 610-903-0020
WWW.EBWALSHINC.COM

Project-	3080
Date-	5-25-07
Scale-	1" = 100'
Drawn-	RBL
Checked-	EBW
Sheet-	1 OF 17

Plotted: 6/22/2010 File: P:\dft\3080\Final Plan Set\3080-08.pro

ROAD CENTERLINE, RIGHT OF WAY & LOT CURVE DATA

CURVE	DELTA	RADIUS	TANGENT	ARC	CHORD	CHORD BEARING
C1	109°36'	2030.00'	56.00'	111.95'	111.85'	N63°32'21"W
C2	19°39'22"	520.93'	90.24'	178.71'	177.84'	N12°11'28"W
C3	19°39'22"	546.93'	94.57'	187.73'	186.77'	S12°11'28"E
C4	9°06'23"	493.93'	39.42'	78.58'	78.50'	N17°28'27"W
C5	68°23'24"	50.00'	32.11'	57.09'	54.04'	N19°45'27"E
C6	234°51'12"	50.00'		204.95'	88.78'	N64°55'09"W
C7	77°00'53"	50.00'	39.78'	67.21'	62.26'	N36°08'38"E
C8	28°58'00"	50.00'	12.93'	25.28'	25.01'	N69°08'04"E
C9	68°56'37"	50.00'	35.58'	75.00'	68.16'	S33°24'37"E
C10	47°05'58"	50.00'	18.66'	37.47'	36.60'	S31°01'40"W
C11	34°46'17"	370.00'	115.85'	224.54'	221.11'	N83°20'41"W
C12	25°30'41"	370.00'	83.76'	164.75'	163.32'	S88°38'29"E
C13	9°15'38"	370.00'	29.96'	58.80'	58.73'	S82°32'21"E
C14	21°00'	2030.00'	38.22'	78.54'	78.03'	S69°06'33"E
C15	9°46'13"	2030.00'	16.71'	33.43'	33.43'	S59°36'51"E
C16	37°39'38"	185.00'	59.51'	118.14'	113.99'	N04°03'02"E
C17	9°14'21"	225.00'	16.21'	32.33'	32.33'	N17°53'58"W
C18	3°13'02"	225.00'	6.32'	12.63'	12.63'	S15°23'13"E
C19	8°01'19"	225.00'	9.87'	19.72'	19.71'	S19°30'29"E
C20	9°14'21"	175.00'	12.60'	25.16'	25.14'	N17°53'58"W
C21	33°39'38"	138.00'	43.42'	84.02'	82.87'	N04°03'02"E
C22	90°00'00"	25.00'	25.00'	39.27'	35.35'	S69°23'31"W
C23	39°39'16"	180.00'	51.46'	99.58'	97.58'	N04°33'22"E
C24	8°14'21"	200.00'	14.40'	28.76'	28.74'	N17°53'58"W
C25	89°03'23"	25.00'	24.59'	38.86'	35.06'	S37°38'11"E
C26	16°31'51"	548.95'	79.31'	157.93'	156.07'	N13°45'13"W
C27	3°07'20"	545.95'	14.99'	29.77'	29.77'	N03°55'32"W

SITE DISTURBANCE CALCULATIONS

PROTECTED RESOURCE	A AMOUNT OF LAND IN PROTECTED RESOURCE* (SQ. FT.)	B MAXIMUM DISTURBANCE ALLOWANCE** (PERCENT)	C MAXIMUM AMOUNT OF PERMITTED DISTURBANCE (SQ. FT.)	D PROPOSED DISTURBANCE OF RESOURCE (SQ. FT.)
FLOODPLAIN	0	0%	0	0
STEEP SLOPES				
MODERATELY STEEP	94,893 SF±	30%	19,468 SF±	15,400 SF± (23.7%)
VERY STEEP	25,137 SF±	15%***	3,771 SF±	3,589 SF± (14.2%)
WETLANDS	3,432 SF±	0%	0	0
WETLAND MARGINS	23,107 SF±	20%	4,621 SF±	2,219 SF± (9.6%)
RIPARIAN BUFFERS				
ZONE 1 BUFFER	8,097 SF±	0%	0	482 SF±
ZONE 2 BUFFER	3,539 SF±	20%	708 SF±	0
WOODLANDS				
RESIDENTIAL USES	160,643 SF±	35%	56,225 SF±	8,100 SF± (5.0%)
NON-RESIDENTIAL USES	0	50%	0	0
PRIME AG. SOILS****				
CLASS I	N/A	10%	N/A	N/A
CLASS II	N/A	15%	N/A	N/A
CLASS III	N/A	20%	N/A	N/A
TOTAL				

* WHERE RESOURCES OVERLAP, THE OVERLAPPING AREA SHOULD BE INCLUDED UNDER THE MORE RESTRICTIVE RESOURCE CATEGORY (I.E., WHERE WOODLANDS OVERLAP WITH WETLANDS, INCLUDE THE AREA OF OVERLAP IN THE WETLANDS CATEGORY).

** DISTURBANCE ALLOWANCES MAY BE MODIFIED WHERE FEDERAL OR STATE PERMITS HAVE BEEN OBTAINED BY THE APPLICANT AND PROVIDED TO THE TOWNSHIP.

*** UP TO 15% DISTURBANCE MAY BE PERMITTED BY CONDITIONAL USE FOR ACCESS OR UTILITIES AS SPECIFIED IN SECTION 1402.3.A.1.D.

**** APPLIES ONLY TO SOILS LOCATED WITHIN THE AGRICULTURAL PRESERVE AREA AS DESIGNATED IN THE EAST FALLOWFIELD COMPREHENSIVE PLAN OR WITHIN THE RA RURAL AGRICULTURAL DISTRICT OF THIS ORDINANCE.

KEYMAP

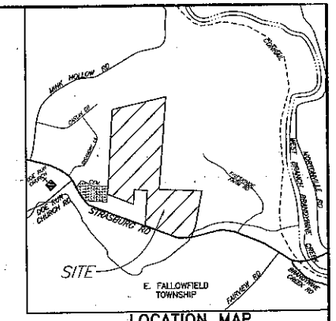

LOCATION MAP
SCALE: 1" = 800'

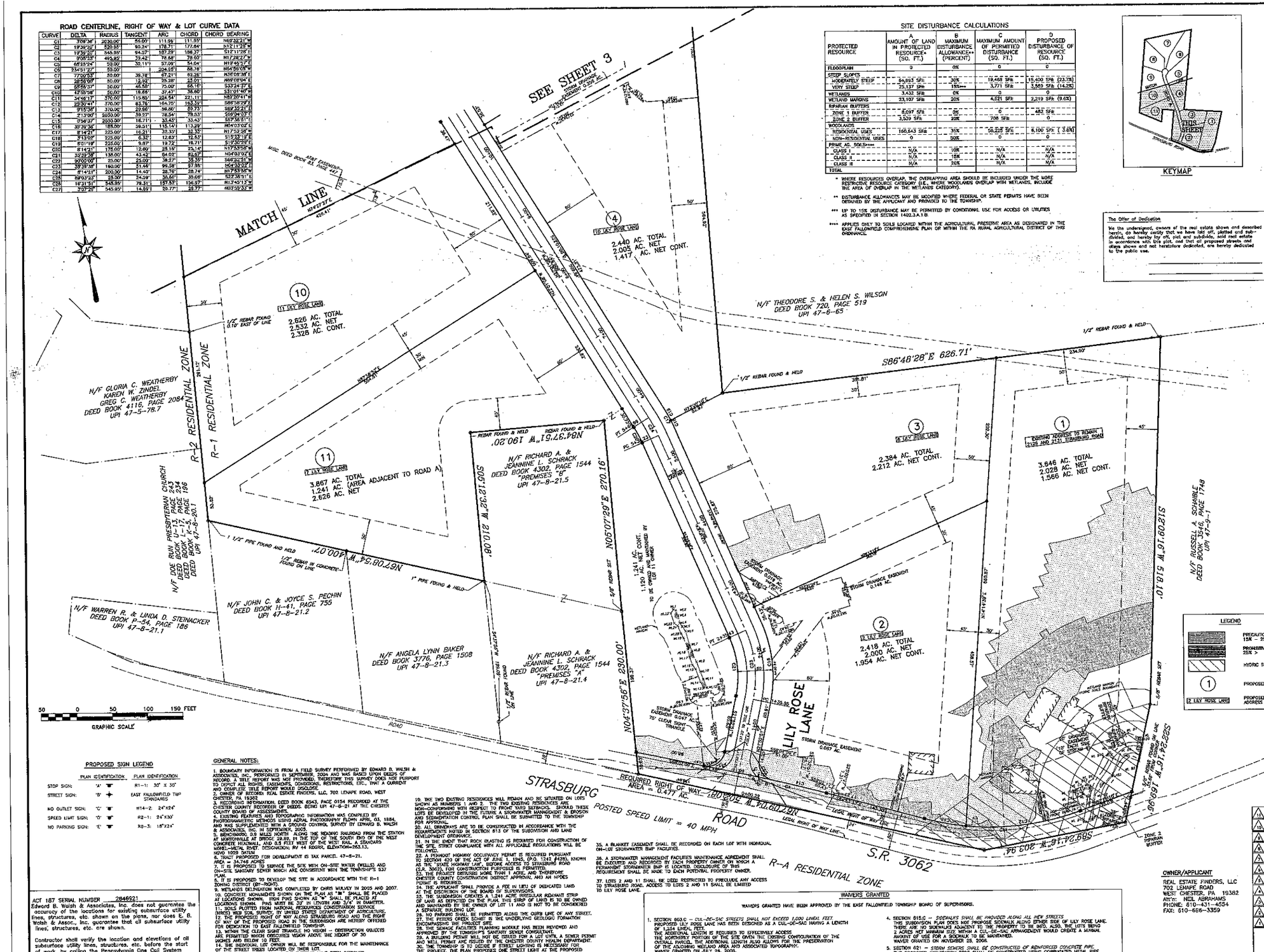

The Offer of Dedication

We the undersigned, owners of the real estate shown and described herein, do hereby certify that we have laid off, platted and subdivided, and hereby lay off, plat and subdivide, said real estate in accordance with this plat, and that all proposed streets and alleys shown and not heretofore dedicated, are hereby dedicated to the public use.

_____

_____

COMMONWEALTH OF PENNSYLVANIA SS: COUNTY OF CHESTER

On the _____ day of _____ A.D. 20 ____ before me, the subscriber, a Notary Public of the Commonwealth of Pennsylvania, residing in _____ who personally appeared _____ acknowledges himself to be the _____ and that as such to do so, he executed the foregoing plan by signing his name by himself as _____ that he is the owner of the designated land, that necessary approval of the plan has been obtained and is endorsed thereon and that he desires that the foregoing plan may be duly recorded.

_____
Notary Public

_____
My Commission Expires

APPROVAL 2009

REVIEWED by the Planning Commission of East Fallowfield Township, Chester County, Pa., this _____ day of _____ 20____

_____

APPROVED by the Board of Supervisors of East Fallowfield Township, Chester County, Pa., this _____ day of _____ 20____

_____

REVIEWED by the Chester County Planning Commission this _____ day of _____ 20____

_____
Secretary

APPROVED by the East Fallowfield Township Engineer;

_____
Date

Recorded in the Office of the Recorder of Deeds of Chester County at West Chester, Pennsylvania in Plan book _____ Page _____ on the _____ day of _____ 20____

_____
(Deputy) Recorder of Deeds

ZONING INFORMATION

R-1 LOW DENSITY RESIDENTIAL DISTRICT
(ARTICLE 500)

502.1 USES PERMITTED BY RIGHT
A. SINGLE FAMILY DETACHED DWELLING

503.1 MINIMUM NET LOT AREA
A. SINGLE FAMILY DETACHED UNIT – TWO (2) ACRES

503.2 MINIMUM LOT WIDTH
A. ONE HUNDRED FIFTY (150') FEET AT STREET LINE
B. TWO HUNDRED (200') FEET AT BUILDING LINE
C. IN THE CASE OF LOTS EXTENDED FRONTING THE TURNAROUND OF A CUL-DE-SAC STREET, THE LOT WIDTH OF THE STREET LINE MAY BE REQUIRED TO SEVENTY-FIVE (75') FEET.

503.3 MINIMUM FRONT YARD
EIGHTY (80') FEET FROM STREET RIGHT OF WAY

503.4 MINIMUM SIDE YARDS
THIRTY (30') FEET FOR EITHER SIDE YARD AND SEVENTY-FIVE (75') FEET AGGREGATE

503.5 MINIMUM REAR YARD
A. FIFTY (50') FEET
B. ACCESSORY STRUCTURE TWENTY-FIVE (25') FEET.

503.6 MAXIMUM HEIGHT
A. THREE (3) STORIES OR THIRTY-FIVE (35') FEET
B. ACCESSORY STRUCTURE TWO (2) STORIES, OR TWENTY-FIVE (25') FEET

503.7 MAXIMUM LOT COVERAGE
TWELVE (12%) PERCENT IMPERVIOUS SURFACE

503.8 MAXIMUM BUILDING COVERAGE
EIGHT (8%) PERCENT

LEGEND

- PRECAUTIONARY SLOPES 15% – 25%
- PROHIBITIVE SLOPES 25% >
- HYDRIC SOILS – Co
- (1) / (2 LILY ROSE LANE) – PROPOSED LOT NUMBER / PROPOSED STREET ADDRESS NUMBER

FINAL TITLE PLAN (2133–2135 STRASBURG ROAD)

11	5-21-10 REV. PER TOWNSHIP ENGINEER REVIEW LETTER DATED 5-25-10 AND HISTORICAL COMMISSION MEETING ON 6-9-10.
10	4-8-10 REV. PER TOWNSHIP ENGINEER REVIEW LETTER DATED 2-18-10.
9	11-23-09 REV. PER FINAL PLAN SUBMISSION.
8	10-30-09 REV. PER CCCD REVIEW EMAIL DATED 10-23-09.
7	9-28-09 REV. PER CCCD REVIEW LETTER DATED 12-8-08.
6	11-11-08 REV. PER CCCD REVIEW LETTER DATED 9-12-08.
5	10-7-08 REV. PER HISTORICAL COMMISSION REVIEW COMMENTS DATED 6-4-08.
4	8-25-08 REV. PER TWP. ENGINEER REVIEW LETTER DATED 7-15-08.
3	6-25-08 REV. FOR INITIAL SUBMITTAL TO CCCD.
2	6-23-08 REV. PER TWP. ENGINEER REVIEW LETTER DATED 8-15-07.
1	8-8-07 REV. PER TWP. ENGINEER REVIEW LETTER DATED 4-23-07.

PROPOSED SIGN LEGEND

	PLAN IDENTIFICATION	PLAN IDENTIFICATION
STOP SIGN:	'A'	R1-1: 30" X 30"
STREET SIGN:	'B'	EAST FALLOWFIELD TWP STANDARDS
NO OUTLET SIGN:	'C'	W14-2: 24"X24"
SPEED LIMIT SIGN:	'D'	R2-1: 24"X30"
NO PARKING SIGN:	'E'	R8-3: 18"X24"

GENERAL NOTES:

1. BOUNDARY INFORMATION IS FROM A FIELD SURVEY PERFORMED BY EDWARD B. WALSH & ASSOCIATES, INC., PERFORMED IN SEPTEMBER, 2004 AND WAS BASED UPON DEEDS OF RECORD. A TITLE REPORT WAS NOT PROVIDED, THEREFORE THIS SURVEY DOES NOT PURPORT TO DEPICT ALL RIGHTS, EASEMENTS, DOMINIONS, RESTRICTIONS, ETC., THAT A CURRENT AND COMPLETE TITLE REPORT WOULD DISCLOSE.
2. OWNER OF RECORD: REAL ESTATE FINDERS, LLC, 702 LENAPE ROAD, WEST CHESTER, PA 19382
3. RECORDING INFORMATION, DEED BOOK 6543, PAGE 0154 RECORDED AT THE CHESTER COUNTY RECORDER OF DEEDS. BEING UPI 47-8-21 AT THE CHESTER COUNTY BOARD OF ASSESSMENTS.
4. EXISTING FEATURES AND TOPOGRAPHIC INFORMATION WAS COMPILED BY PHOTOGRAMMETRIC METHODS USING AERIAL PHOTOGRAPHY FLOWN APRIL 03, 1994, AND WAS SUPPLEMENTED WITH A GROUND CONTROL SURVEY BY EDWARD B. WALSH & ASSOCIATES, INC. IN SEPTEMBER, 2003.
5. BENCHMARK: 0.9 MILES NORTH ALONG THE READING RAILROAD FROM THE STATION AT MORTONVILLE AT BRIDGE 29.89, IN THE TOP OF THE SOUTH END OF THE WEST CONCRETE HEADWALL, AND 0.3 FEET WEST OF THE WEST RAIL. A STANDARD NOVAL-METAL RIVET. DESIGNATION: RV 44 KOORS, ELEVATION=263.13, NGVD 1929 DATUM
6. TRACT PROPOSED FOR DEVELOPMENT IS TAX PARCEL 47-8-21.
AREA = 34.748 ACRES
7. IT IS PROPOSED TO SERVICE THE SITE WITH ON-SITE WATER (WELLS) AND ON-SITE SANITARY SEWER WHICH ARE CONSISTENT WITH THE TOWNSHIP'S 537 PLAN.
8. IT IS PROPOSED TO DEVELOP THE SITE IN ACCORDANCE WITH THE R-1 ZONING DISTRICT (BY-RIGHT).
9. WETLANDS DELINEATION WAS COMPLETED BY CHRIS MULVEY IN 2005 AND 2007.
10. CONCRETE MONUMENTS SHOWN ON THE PLAN AS "M" SHALL BE PLACED AT LOCATIONS SHOWN. IRON PINS SHOWN AS "●" SHALL BE PLACED AT LOCATIONS SHOWN. PINS MUST BE 30" IN LENGTH AND 3/4" IN DIAMETER.
11. SOILS DEPICTED FROM NATURAL RESOURCES CONSERVATION SERVICES (NRCS) WEB SOIL SURVEY, BY UNITED STATES DEPARTMENT OF AGRICULTURE.
12. THE PROPOSED RIGHT OF WAY ALONG STRASBURG ROAD AND THE RIGHT OF WAY OF THE PROPOSED ROAD IN THE SUBDIVISION ARE HEREBY OFFERED FOR DEDICATION TO EAST FALLOWFIELD TOWNSHIP.
13. WITHIN THE CLEAR SIGHT TRIANGLE NO VISION – OBSTRUCTION OBJECTS ARE PERMITTED WHICH OBSCURES VISION ABOVE THE HEIGHT OF 30 INCHES AND BELOW 10 FEET.
14. THE INDIVIDUAL LOT OWNER WILL BE RESPONSIBLE FOR THE MAINTENANCE OF THE STREET TREES LOCATED ON THEIR LOT.
15. THE STORMWATER MANAGEMENT SYSTEMS HAVE BEEN DESIGNED TO DETAIN RUNOFF FOR AN AVERAGE IMPERVIOUS COVERAGE ON THE INDIVIDUAL PROPOSED LOTS EQUAL TO 6,000 SF.
16. THERE IS NO DOCUMENTED 100-YEAR FLOODPLAIN SHOWN ON FEMA MAP NUMBER 42029C0195F, DATED SEPTEMBER 28, 2006.
17. A DEED RESTRICTION WILL BE PLACED ON LOTS THAT CONTAIN NATURAL RESOURCES AS IDENTIFIED ON THE PLAN TO PROHIBIT ANY DISTURBANCE OF THESE AREAS FOLLOWING THE COMPLETION OF THE INDIVIDUAL LOT DEVELOPMENT. THE HOMEOWNER IS RESPONSIBLE FOR THE MAINTENANCE OF THESE AREAS ON THE INDIVIDUAL LOTS TO ENSURE THEIR PRESERVATION.
18. THE FOLLOWING REQUIREMENTS IS FOR ANY IMPROVEMENT SHOWN IN A PROTECTED NATURAL RESOURCE AREA. STRUCTURES, INFRASTRUCTURE, WHICH INC. BMP'S, DISCHARGE SYSTEMS OR OTHER PROPOSED LAND DISTURBANCE UTILITIES, SERVICE DISCHARGE SYSTEMS OR OTHER PROPOSED LAND DISTURBANCE SHOWN ON THE APPROVED FINAL PLAN SHALL ONLY OCCUR AT THE LOCATIONS SHOWN ON THE PLAN. ADDITIONS TO SUCH LOCATIONS SHALL BE SUBJECT TO ADDITIONAL REVIEW AND RE-APPROVAL IN ACCORDANCE WITH THE PROVISIONS OF ARTICLE 1400 OF THE EAST FALLOWFIELD TOWNSHIP ORDINANCE. THIS NOTE SHALL ALSO BE INSERTED IN THE DEEDS OF ALL LOTS CONTAINING PROTECTED NATURAL RESOURCES.
19. THE TWO EXISTING RESIDENCES WILL REMAIN AND BE SITUATED ON LOTS SHOWN AS NUMBERS 1 AND 2. THE TWO EXISTING RESIDENCES ARE NON-CONFORMING WITH RESPECT TO FRONT YARD SETBACKS. SHOULD THESE LOTS BE DEVELOPED IN THE FUTURE, A STORMWATER MANAGEMENT & EROSION AND SEDIMENTATION CONTROL PLAN SHALL BE SUBMITTED TO THE TOWNSHIP FOR APPROVAL.
20. ALL DRIVEWAYS ARE TO BE CONSTRUCTED IN ACCORDANCE WITH THE REQUIREMENTS NOTED IN SECTION 813 OF THE SUBDIVISION AND LAND DEVELOPMENT ORDINANCE.
21. IN THE EVENT THAT ROCK BLASTING IS REQUIRED FOR CONSTRUCTION OF THE SITE, STRICT COMPLIANCE WITH ALL APPLICABLE REGULATIONS WILL BE FOLLOWED.
22. A PENNDOT HIGHWAY OCCUPANCY PERMIT IS REQUIRED PURSUANT TO SECTION 420 OF THE ACT OF JUNE 1, 1945, (P.O. 1242, #428), KNOWN AS THE "STATE HIGHWAY LAW", BEFORE ACCESS TO STRASBURG ROAD (S.R. 3062), FOR CONSTRUCTION PURPOSES IS PERMITTED.
23. THE PROJECT DISTURBS MORE THAN 1 ACRE, AND THEREFORE CHESTER COUNTY CONSERVATION DISTRICT APPROVAL AND AN NPDES PERMIT IS REQUIRED.
24. THE APPLICANT SHALL PROVIDE A FEE IN LIEU OF DEDICATED LAND AT THE DISCRETION OF THE BOARD OF SUPERVISORS.
25. THE SUBDIVISION CREATES A 1.241 ACRE IRREGULAR RIGHMANT STRIP OF LAND AS DEPICTED ON THE PLAN. THIS STRIP OF LAND IS TO BE OWNED AND MAINTAINED BY THE OWNER OF LOT 11 AND IS NOT TO BE CONSIDERED A SEPARATE BUILDING LOT.
26. NO PARKING SHALL BE PERMITTED ALONG THE CURB LINE OF ANY STREET.
27. THE PETERS CREEK SCHIST IS THE UNDERLYING GEOLOGIC FORMATION ENCOMPASSING THE PROJECT SITE.
28. THE SEWAGE FACILITIES PLANNING MODULE HAS BEEN REVIEWED AND APPROVED BY THE TOWNSHIP'S SANITARY SEWER CONSULTANT.
29. A BUILDING PERMIT WILL NOT BE ISSUED FOR A LOT UNTIL A SEWER PERMIT AND WELL PERMIT ARE ISSUED BY THE CHESTER COUNTY HEALTH DEPARTMENT.
30. THE TOWNSHIP IS TO DECIDE IF STREET LIGHTING IS NECESSARY FOR THE PROJECT. THE PLAN PROPOSES ONE STREET LIGHT AT THE PROPOSED INTERSECTION OF ROAD A WITH STRASBURG ROAD.
31. THE PLANS HAVE BEEN REVIEWED BY THE EAST FALLOWFIELD HISTORICAL COMMISSION. FUTURE DEVELOPMENT ON AN INDIVIDUAL BUILDING PERMIT BASIS FOR LOTS 1 AND 2 WILL BE REVIEWED BY THE EAST FALLOWFIELD HISTORICAL COMMISSION.
32. THE EXISTING STRUCTURES ON LOT 1 ARE TO BE OWNED AND MAINTAINED BY THE PROPERTY OWNER IN ACCORDANCE WITH SECTION 2405.B OF THE TOWNSHIP ZONING ORDINANCE.
33. ANY DAMAGE THAT OCCURS AS A RESULT OF THE PERMANENT STORMWATER BMP'S DISCHARGES IS THE RESPONSIBILITY OF THE INDIVIDUAL LOT OWNER IN WHICH THE BMP IS LOCATED. THE OWNER RESPONSIBLE IS TO REPAIR IN A PERMANENT MANNER THAT IS SATISFACTORY TO THE MUNICIPALITY, CONSERVATION DISTRICT AND DOWNSTREAM LANDOWNER(S).
34. THERE IS AN EXISTING FIBER OPTIC CABLE THAT TRANSVERSES THE PROJECT TRACT. AT&T HAS REVIEWED THE PLANS AND WILL NEED TO ENCASE AND LOWER THE FIBER OPTIC CABLE PRIOR TO COMMENCEMENT OF CONSTRUCTION OF THE SUBDIVISION PLANS.
35. A BLANKET EASEMENT SHALL BE RECORDED ON EACH LOT WITH INDIVIDUAL ON-LOT STORMWATER BMP FACILITIES.
36. A STORMWATER MANAGEMENT FACILITIES MAINTENANCE AGREEMENT SHALL BE EXECUTED AND RECORDED BY EACH PROPERTY OWNER ON WHICH A PERMANENT STORMWATER BMP IS LOCATED. DISCLOSURE OF THIS REQUIREMENT SHALL BE MADE TO EACH POTENTIAL PROPERTY OWNER.
37. LOTS 2 AND 11 SHALL BE DEED RESTRICTED TO PRECLUDE ANY ACCESS TO STRASBURG ROAD. ACCESS TO LOTS 2 AND 11 SHALL BE LIMITED TO LILY ROSE LANE.

WAIVERS GRANTED

WAIVERS GRANTED HAVE BEEN APPROVED BY THE EAST FALLOWFIELD TOWNSHIP BOARD OF SUPERVISORS.

1. SECTION 603.C – *CUL-DE-SAC STREETS SHALL NOT EXCEED 1,000 LINEAL FEET.*
PROPOSED LILY ROSE LANE HAS BEEN DESIGNED AS A CUL-DE-SAC HAVING A LENGTH OF 1,170 LINEAL FEET.
THE ADDITIONAL LENGTH IS REQUIRED TO EFFECTIVELY ACCESS THE NORTHERN PORTION OF THE SITE GIVEN THE EXISTING CONFIGURATION OF THE OVERALL PARCEL. THE ADDITIONAL LENGTH ALSO ALLOWS FOR THE PRESERVATION OF THE FLOODING WETLAND AREA AND ASSOCIATED TOPOGRAPHY.
WAIVER GRANTED ON JULY 26, 2006.
2. SECTION 607.B – *STREET CENTERLINE GRADES SHALL NOT EXCEED TEN (10) PERCENT.*
PROPOSED LILY ROSE LANE HAS BEEN DESIGNED WITH A 489 LINEAL FOOT SECTION HAVING A GRADE OF ELEVEN PERCENT (11%).
THE INCREASED VERTICAL GRADE IS NECESSARY TO LIMIT TOTAL CUT THROUGH THE PROJECT AREA IN ACCORDANCE WITH GOOD ENGINEERING PRACTICE. THE INCREASED VERTICAL GRADE ALSO PRESERVES EXISTING TOPOGRAPHY IMMEDIATELY ADJACENT TO THE EXISTING WETLAND AREA.
WAIVER GRANTED ON JULY 26, 2006.
3. SECTION 607.C.1 –*VERTICAL CURVES ARE REQUIRED TO BE A MINIMUM OF 200 FT.*
PROPOSED LILY ROSE LANE HAS BEEN DESIGNED WITH A COMBINATION VERTICAL CURVE TOTALING A LENGTH OF 150 FT.
THE REDUCED VERTICAL CURVE LENGTH IS NEEDED TO LIMIT THE CUT THROUGH THE PROJECT AREA IN ACCORDANCE WITH GOOD ENGINEERING PRACTICE. THE INCREASED VERTICAL GRADE ALSO PRESERVES EXISTING TOPOGRAPHY IMMEDIATELY ADJACENT TO THE EXISTING WETLAND AREA.
WAIVER GRANTED ON JULY 26, 2006.
4. SECTION 815.G – *SIDEWALKS SHALL BE PROVIDED ALONG ALL NEW STREETS*
THIS SUBDIVISION PLAN DOES NOT PROPOSE SIDEWALK ALONG EITHER SIDE OF LILY ROSE LANE. THERE ARE NO SIDEWALKS ADJACENT TO THE PROPERTY TO BE INTO. ALSO, THE LOTS BEING 2 ACRES NET MINIMUM SIZE WITHIN A CUL-DE-SAC ARRANGEMENT WOULD CREATE A MINIMAL AMOUNT OF USE FOR A SIDEWALK TO BE MAINTAINED.
WAIVER GRANTED ON NOVEMBER 25, 2008.
5. SECTION 621 – *STORM SEWERS SHALL BE CONSTRUCTED OF REINFORCED CONCRETE PIPE.*
THE PROPOSED INFILTRATION BEDS SHALL BE CONSTRUCTED USING CORRUGATED METAL PIPE. CORRUGATED METAL PIPE IS REQUIRED TO PROVIDE PERFORATIONS WITHIN THE INFILTRATION SYSTEM TO PROMOTE GROUNDWATER RECHARGE IN ACCORDANCE WITH NPDES PERMIT REQUIREMENTS. REINFORCED CONCRETE PIPE CAN NOT EFFECTIVELY BE PERFORATED.
WAIVER GRANTED ON OCTOBER 28, 2008.
6. SECTION 827 – *STREET LIGHTS SHALL BE PROVIDED WITH THE CONSTRUCTION OF ALL NEW STREETS.*
THIS SUBDIVISION PLAN PROPOSES ONE STREET LIGHT AT THE INTERSECTION OF LILY ROSE LANE AND STRASBURG ROAD.
ADDITIONAL STREET LIGHTS WOULD NOT CONFORM TO THE CHARACTERISTICS OF THE NEIGHBORHOOD.
WAIVER GRANTED ON NOVEMBER 25, 2008.

ACT 187 SERIAL NUMBER 2846921
Edward B. Walsh & Associates, Inc. does not guarantee the accuracy of the locations for existing subsurface utility lines, structures, etc. shown on the plans, nor does E. B. Walsh & Assoc., Inc. guarantee that all subsurface utility lines, structures, etc. are shown.

Contractor shall verify the location and elevations of all subsurface utility lines, structures, etc. before the start of work, by calling the Pennsylvania One Call System at 1-800-242-1776.

UTILITIES NOTIFIED

NEON TRANSCOM
AT & T
VERIZON PENNSYLVANIA, INC.
WILTEL COMMUNICATIONS
AQUA PENNSYLVANIA, INC.
PECO ENERGY
COMCAST CABLE
PA AMERICAN WATER COMPANY
EAST FALLOWFIELD TOWNSHIP

UPI 47-8-21

OWNER/APPLICANT

REAL ESTATE FINDERS, LLC
702 LENAPE ROAD
WEST CHESTER, PA 19382
ATTN: NEIL ABRAHAMS
PHONE: 610-431-4654
FAX: 610-696-3359

PLAN OF PROPERTY
FOR
REAL ESTATE FINDERS, LLC
(ABRAHAMS)

EAST FALLOWFIELD TOWNSHIP — CHESTER COUNTY, PA.

Edward B. Walsh & Associates, Inc.
CIVIL ENGINEERS & SURVEYORS
125 Doulin Forge Rd.
Exton, Pennsylvania 19341
Phone: 610-903-0060
Fax: 610-903-0080
WWW.EBWALSHINC.COM

Project-	3060
Date-	3-23-07
Scale-	1" = 50'
Drawn-	RBL
Checked-	EBW
Sheet-	2 OF 17

Plotted: 6/22/2010 — File: P:\dft\3060\Final Plan Set\3060-08.pro

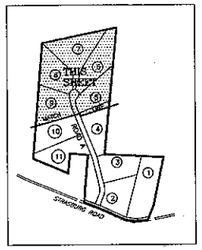

KEYMAP

ROAD CENTERLINE, RIGHT OF WAY & LOT CURVE DATA

CURVE	DELTA	RADIUS	TANGENT	ARC	CHORD	CHORD BEARING
C1	3°09'28"	2030.00'	56.00'	111.98'	111.95'	N66°32'21"W
C2	19°39'23"	520.95'	90.24'	178.71'	177.84'	N12°11'28"E
C3	19°39'23"	545.95'	94.57'	187.29'	186.37'	S12°11'28"E
C4	9°08'23"	495.95'	39.42'	78.68'	78.60'	N17°28'27"W
C5	69°35'24"	50.00'	32.11'	57.09'	54.04'	N19°46'57"E
C6	234°51'27"	50.00'		204.95'	58.76'	N64°36'05"W
C7	77°00'53"	50.00'	39.78'	67.21'	62.16'	N36°06'36"E
C8	28°58'00"	50.00'	12.92'	25.28'	25.01'	N89°08'07"E
C9	88°50'37"	50.00'	45.58'	75.00'	68.16'	S33°24'37"E
C10	42°50'58"	50.00'	19.65'	37.47'	36.60'	S31°01'40"W
C11	34°46'17"	370.00'	115.85'	224.54'	221.11'	N82°20'41"W
C12	25°30'41"	370.00'	83.76'	164.75'	163.39'	S82°52'20"E
C13	9°19'35"	370.00'	29.96'	59.80'	59.73'	S69°35'21"E
C14	21°30'07"	2030.00'	38.27'	76.54'	76.53'	S65°04'03"E
C15	0°58'37"	2030.00'	16.71'	33.43'	33.43'	S67°36'51"E
C16	35°38'56"	185.00'	56.51'	115.14'	113.29'	N04°03'02"E
C17	8°14'21"	225.00'	16.31'	32.35'	32.33'	N17°37'58"W
C18	3°13'02"	225.00'	6.32'	12.63'	12.63'	S15°23'18"E
C19	9°01'19"	225.00'	9.67'	19.72'	19.71'	S18°30'23"E
C20	8°14'21"	175.00'	12.80'	25.16'	25.14'	N17°37'58"W
C21	35°39'38"	135.00'	43.42'	84.02'	82.67'	N04°03'02"E
C22	90°00'00"	25.00'	25.00'	39.27'	35.36'	S66°55'51"W
C23	59°59'38"	180.00'	51.48'	89.58'	87.99'	N04°03'02"E
C24	8°14'21"	200.00'	14.40'	28.76'	28.74'	N17°37'58"W
C25	89°03'22"	25.00'	24.59'	38.86'	35.06'	S22°38'21"E
C26	16°31'51"	545.95'	79.31'	157.52'	156.97'	N12°45'13"W
C27	3°07'29"	545.93'	14.89'	29.77'	29.77'	N03°55'53"W

ZONING INFORMATION

R-1 LOW DENSITY RESIDENTIAL DISTRICT
(ARTICLE 500)

502.1 USES PERMITTED BY RIGHT
A. SINGLE FAMILY DETACHED DWELLING

503.1 MINIMUM NET LOT AREA
A. SINGLE FAMILY DETACHED UNIT – TWO (2) ACRES

503.2 MINIMUM LOT WIDTH
A. ONE HUNDRED FIFTY (150') FEET AT STREET LINE
B. TWO HUNDRED (200') FEET AT BUILDING LINE
C. IN THE CASE OF LOTS ENTIRELY FRONTING THE TURNAROUND OF A CUL-DE-SAC STREET, THE LOT WIDTH OF THE STREET LINE MAY BE REQUIRED TO SEVENTY-FIVE (75') FEET.

503.3 MINIMUM FRONT YARD
EIGHTY (80') FEET FROM STREET RIGHT OF WAY

503.4 MINIMUM SIDE YARDS
THIRTY (30') FEET FOR EITHER SIDE YARD AND SEVENTY-FIVE (75') FEET AGGREGATE

503.5 MINIMUM REAR YARD
A. FIFTY (50') FEET
B. ACCESSORY STRUCTURE TWENTY-FIVE (25') FEET.

503.6 MAXIMUM HEIGHT
A. THREE (3) STORIES OR THIRTY-FIVE (35') FEET
B. ACCESSORY STRUCTURE TWO (2) STORIES, OR TWENTY-FIVE (25') FEET

503.7 MAXIMUM LOT COVERAGE
TWELVE (12%) PERCENT IMPERVIOUS SURFACE

503.8 MAXIMUM BUILDING COVERAGE
EIGHT (8%) PERCENT

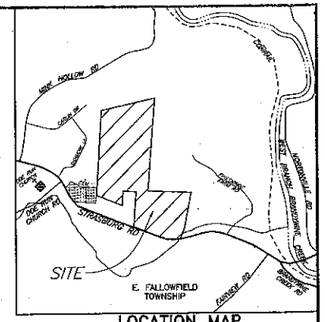

LOCATION MAP
SCALE: 1" = 800'

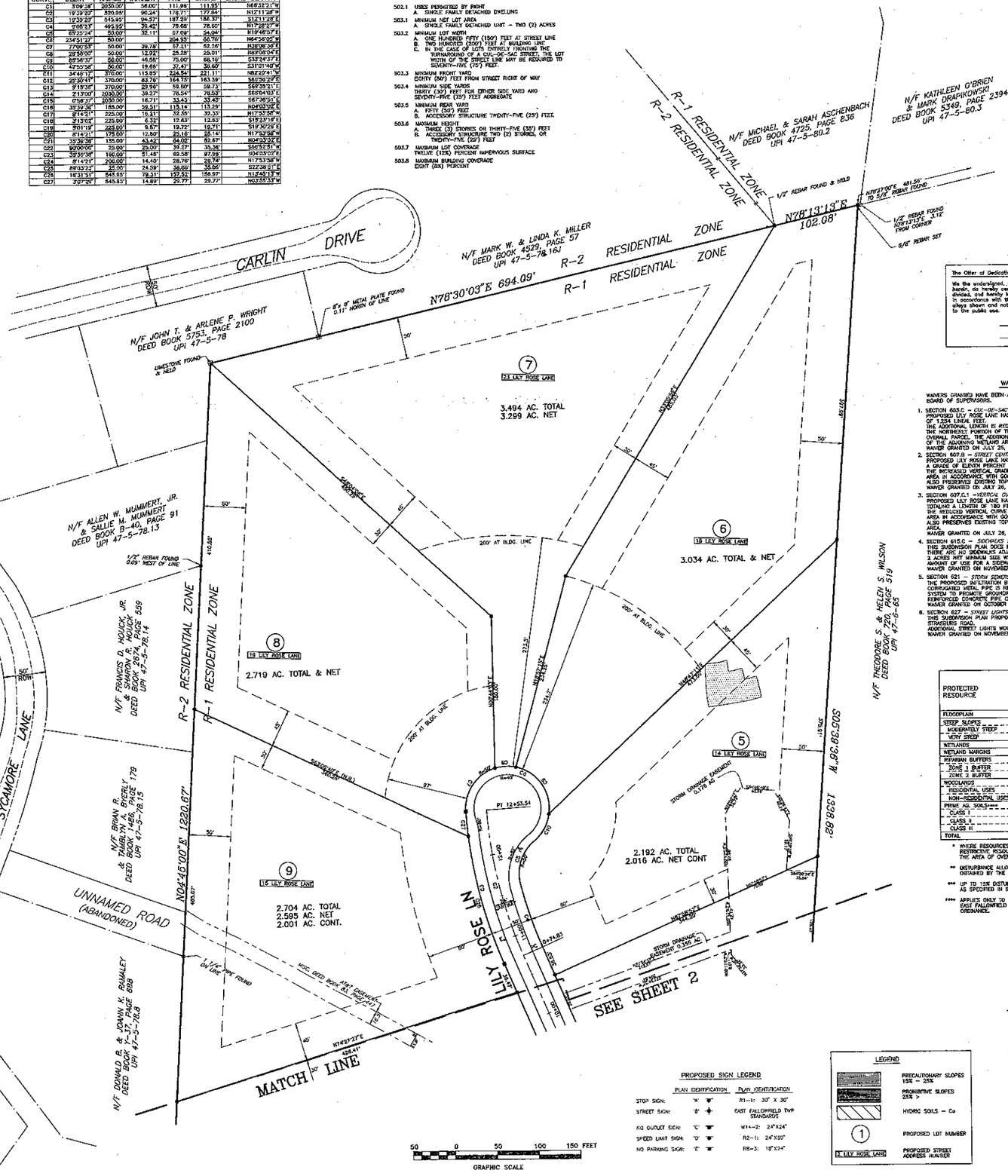

GENERAL NOTES:

1. BOUNDARY INFORMATION IS FROM A FIELD SURVEY PERFORMED BY EDWARD B. WALSH & ASSOCIATES, INC., PERFORMED IN SEPTEMBER, 2004 AND WAS BASED UPON DEEDS OF RECORD. A TITLE REPORT WAS NOT PROVIDED, THEREFORE THIS SURVEY DOES NOT PURPORT TO DEPICT ALL RIGHTS, EASEMENTS, CONDITIONS, RESTRICTIONS, ETC., THAT A CURRENT AND COMPLETE TITLE REPORT WOULD DISCLOSE.
2. OWNER OF RECORD: REAL ESTATE FINDERS, LLC, 702 LENAPE ROAD, WEST CHESTER, PA 19382.
3. RECORDING INFORMATION: DEED BOOK 6543, PAGE 0154 RECORDED AT THE CHESTER COUNTY RECORDER OF DEEDS. BEING UPI 47-5-21 AT THE CHESTER COUNTY BOARD OF ASSESSMENTS.
4. EXISTING FEATURES AND TOPOGRAPHIC INFORMATION WAS COMPILED BY PHOTOGRAMMETRIC METHODS USING AERIAL PHOTOGRAPHY FLOWN APRIL 03, 1984, AND WAS SUPPLEMENTED WITH A GROUND CONTROL SURVEY BY EDWARD B. WALSH & ASSOCIATES, INC. IN SEPTEMBER, 2002.
5. BENCHMARK: 0.3 MILES NORTH ALONG THE READING RAILROAD FROM THE STATION AT NORTHVILLE AT BRIDGE 29.89, IN THE TOP OF THE SOUTH END OF THE WEST CONCRETE HEADWALL, AND 0.5 FEET WEST OF THE WEST RAIL. A STANDARD NONEL-METAL RIVET. DESIGNATION: RV 44 RDGRR, ELEVATION=203.13, NGVD 1929 DATUM.
6. TRACT PROPOSED FOR DEVELOPMENT IS TAX PARCEL 47-5-21.
AREA = 34.748 ACRES
7. IT IS PROPOSED TO SERVICE THE SITE WITH ON-SITE WATER (WELLS) AND ON-SITE SANITARY SEWER WHICH ARE CONSISTENT WITH THE TOWNSHIP'S 537 PLAN.
8. IT IS PROPOSED TO DEVELOP THE SITE IN ACCORDANCE WITH THE R-1 ZONING DISTRICT (RF-RIGHT).
9. WETLANDS DELINEATION WAS COMPLETED BY CHRIS MALVEY IN 2005 AND 2007.
10. CONCRETE MONUMENTS SHOWN ON THE PLAN AS "■" SHALL BE PLACED AT LOCATIONS SHOWN. IRON PINS SHOWN AS "●" SHALL BE PLACED AT LOCATIONS SHOWN. PINS MUST BE 30" IN LENGTH AND 3/4" IN DIAMETER.
11. SOILS PLOTTED FROM NATIONAL RESOURCES CONSERVATION SERVICE (NRCS) WEB SOIL SURVEY, BY UNITED STATES DEPARTMENT OF AGRICULTURE.
12. THE PROPOSED RIGHT OF WAY ALONG STRASBURG ROAD AND THE RIGHT OF WAY OF THE PROPOSED ROAD IN THE SUBDIVISION ARE HEREBY OFFERED FOR DEDICATION TO EAST FALLOWFIELD TOWNSHIP.
13. WITHIN THE CLEAR SIGHT TRIANGLE NO VISION – OBSTRUCTION OBJECTS ARE PERMITTED WHICH OBSCURES VISION ABOVE THE HEIGHT OF 30 INCHES AND BELOW TO FEET.
14. THE INDIVIDUAL LOT OWNER WILL BE RESPONSIBLE FOR THE MAINTENANCE OF THE STREET TREES LOCATED ON THEIR LOT.
15. THE STORMWATER MANAGEMENT SYSTEMS HAVE BEEN DESIGNED TO DRAIN RUNOFF FOR AN AVERAGE IMPERVIOUS COVERAGE ON THE INDIVIDUAL PROPOSED LOTS EQUAL TO 6,400 SF.
16. THERE IS NO DOCUMENTED 100-YEAR FLOODPLAIN SHOWN ON FEMA MAP NUMBER 42029C0195F, DATED SEPTEMBER 28, 2008.
17. A DEED RESTRICTION WILL BE PLACED ON LOTS THAT CONTAIN NATURAL RESOURCES AS IDENTIFIED ON THIS PLAN TO PREVENT ANY DISTURBANCE OF THESE AREAS FOLLOWING THE COMPLETION OF THE INDIVIDUAL LOT DEVELOPMENT. THE HOMEOWNER IS RESPONSIBLE FOR THE MAINTENANCE OF THESE AREAS ON THE INDIVIDUAL LOTS TO ENSURE THEIR PRESERVATION.
18. THE FOLLOWING REQUIREMENT IS FOR ANY IMPROVEMENT SHOWN IN A PROTECTED NATURAL RESOURCE AREA. STRUCTURES, INFRASTRUCTURE, UTILITIES, SEWAGE DISPOSAL SYSTEMS OR OTHER PROPOSED LAND DISTURBANCE INDICATED ON THE APPROVED FINAL PLAN SHALL ONLY OCCUR AT THE LOCATIONS SHOWN ON THE PLANS. CHANGES TO SUCH LOCATIONS SHALL BE SUBJECT TO ADDITIONAL REVIEW AND RE-APPROVAL IN ACCORDANCE WITH THE PROVISIONS OF ARTICLE 1400 OF THE EAST FALLOWFIELD TOWNSHIP ORDINANCE. THIS NOTE SHALL ALSO BE INSERTED IN THE DEEDS OF ALL LOTS CONTAINING PROTECTED NATURAL RESOURCES.
19. THE TWO EXISTING RESIDENCES WILL REMAIN AND BE SITUATED ON LOTS SHOWN AS NUMBERS 1 AND 2. THE TWO EXISTING RESIDENCES ARE NON-CONFORMING WITH RESPECT TO FRONT YARD SETBACKS. SHOULD THESE LOTS BE DEVELOPED IN THE FUTURE A STORMWATER MANAGEMENT & EROSION AND SEDIMENTATION CONTROL PLAN SHALL BE SUBMITTED TO THE TOWNSHIP FOR APPROVAL.
20. ALL DRIVEWAYS ARE TO BE CONSTRUCTED IN ACCORDANCE WITH THE REQUIREMENTS NOTED IN SECTION 613 OF THE SUBDIVISION AND LAND DEVELOPMENT ORDINANCE.
21. IN THE EVENT THAT ROCK BLASTING IS REQUIRED FOR CONSTRUCTION OF THE SITE, STRICT COMPLIANCE WITH ALL APPLICABLE REGULATIONS WILL BE FOLLOWED.
22. A PENNDOT HIGHWAY OCCUPANCY PERMIT IS REQUIRED PURSUANT TO SECTION 420 OF THE ACT OF JUNE 1, 1945, (P.O. 1242 #428), KNOWN AS THE "STATE HIGHWAY LAW". BEFORE ACCESS TO STRASBURG ROAD (S.R. 3062). FOR CONSTRUCTION PURPOSES IS PERMITTED.
23. THE PROJECT DISTURBS MORE THAN 1 ACRE, AND THEREFORE CHESTER COUNTY CONSERVATION DISTRICT APPROVAL AND AN NPDES PERMIT IS REQUIRED.
24. THE APPLICANT SHALL PROVIDE A FEE IN LIEU OF DEDICATED LAND AT THE DISCRETION OF THE BOARD OF SUPERVISORS.
25. THE SUBDIVISION CREATES A 1.241 ACRE IRREGULAR REMNANT STRIP OF LAND AS DEPICTED ON THE PLAN. THIS STRIP OF LAND IS TO BE OWNED AND MAINTAINED BY THE OWNER OF LOT 11 AND IS NOT TO BE CONSIDERED A SEPARATE BUILDING LOT.
26. NO PARKING SHALL BE PERMITTED ALONG THE CURB LINE OF ANY STREET.
27. THE PITTERS CREEK SCHIST IS THE UNDERLYING GEOLOGIC FORMATION ENCOMPASSING THE PROJECT SITE.
28. THE SEWAGE FACILITIES PLANNING MODULE HAS BEEN REVIEWED AND APPROVED BY THE TOWNSHIP'S SANITARY SEWER CONSULTANT.
29. A BUILDING PERMIT WILL NOT BE ISSUED FOR A LOT UNTIL A SEWER PERMIT AND WELL PERMIT ARE ISSUED BY THE CHESTER COUNTY HEALTH DEPARTMENT.
30. THE TOWNSHIP IS TO DECIDE IF STREET LIGHTING IS NECESSARY FOR THE PROJECT. THE PLAN PROPOSES ONE STREET LIGHT AT THE PROPOSED INTERSECTION OF ROAD A WITH STRASBURG ROAD.
31. THE PLANS HAVE BEEN REVIEWED BY THE EAST FALLOWFIELD HISTORICAL COMMISSION. FUTURE DEVELOPMENT ON AN INDIVIDUAL BUILDING PERMIT BASIS FOR LOTS 1 AND 2 WILL BE REVIEWED BY THE EAST FALLOWFIELD HISTORICAL COMMISSION.
32. THE EXISTING STRUCTURES ON LOT 1 ARE TO BE OWNED AND MAINTAINED BY THE PROPERTY OWNER IN ACCORDANCE WITH SECTION 2405.B OF THE HISTORIC PRESERVATION AMENDMENT OF THE EAST FALLOWFIELD TOWNSHIP ZONING ORDINANCE.
33. ANY DAMAGE THAT OCCURS AS A RESULT OF THE PERMANENT STORMWATER BMPS DISCOVERED IS THE RESPONSIBILITY OF THE INDIVIDUAL LOT OWNER IN WHICH THE BMP IS LOCATED. THE OWNER RESPONSIBLE IS TO REPAIR IN A PERMANENT MANNER THAT IS SATISFACTORY TO THE MUNICIPALITY, CONSERVATION DISTRICT AND DOWNSLOPE LANDOWNER(S).
34. THERE IS AN EXISTING FIBER OPTIC CABLE THAT TRANSVERSES THE PROJECT TRACT. AT&T HAS REVIEWED THE PLANS AND WILL NEED TO ENGAGE AND LOWER THE FIBER OPTIC CABLE PRIOR TO COMMENCEMENT OF CONSTRUCTION OF THE SUBDIVISION PLANS.
35. A BLANKET EASEMENT SHALL BE RECORDED ON EACH LOT WITH INDIVIDUAL ON-LOT STORMWATER BMP FACILITIES.
36. A STORMWATER MANAGEMENT FACILITIES MAINTENANCE AGREEMENT SHALL BE EXECUTED AND RECORDED BY EACH PROPERTY OWNER ON WHICH A PERMANENT STORMWATER BMP IS LOCATED. DISCLOSURE OF THIS REQUIREMENT SHALL BE MADE TO EACH POTENTIAL PROPERTY OWNER.
37. LOTS 2 AND 11 SHALL BE DEED RESTRICTED TO PRECLUDE ANY ACCESS TO STRASBURG ROAD. ACCESS TO LOTS 2 AND 11 SHALL BE LIMITED TO LILY ROSE LANE.

ACT 187 SERIAL NUMBER 2646921
Edward B. Walsh & Associates, Inc. does not guarantee the accuracy of the locations for existing subsurface utility lines, structures, etc. shown on the plans, nor does E. B. Walsh & Assoc., Inc. guarantee that all subsurface utility lines, structures, etc. are shown.

Contractor shall verify the location and elevations of all subsurface utility lines, structures, etc. before the start of work, by calling the Pennsylvania One Call System at 1-800-242-1776.

UTILITIES NOTIFIED

NEON TRANSCOM
AT & T
VERIZON PENNSYLVANIA, INC.
WILTEL COMMUNICATIONS
AQUA PENNSYLVANIA, INC.
PECO ENERGY
COMCAST CABLE
PA AMERICAN WATER COMPANY
EAST FALLOWFIELD TOWNSHIP

UPI 47-8-21

WAIVERS GRANTED

WAIVERS GRANTED HAVE BEEN APPROVED BY THE EAST FALLOWFIELD TOWNSHIP BOARD OF SUPERVISORS.

1. SECTION 603.C – *CUL-DE-SAC STREETS SHALL NOT EXCEED 1,000 LINEAL FEET.*
PROPOSED LILY ROSE LANE HAS BEEN DESIGNED AS A CUL-DE-SAC HAVING A LENGTH OF 1,254 LINEAL FEET.
THE ADDITIONAL LENGTH IS REQUIRED TO EFFECTIVELY ACCESS THE NORTHERLY PORTION OF THE SITE GIVEN THE EXISTING CONFIGURATION OF THE OVERALL PARCEL. THE ADDITIONAL LENGTH ALSO ALLOWS FOR THE PRESERVATION OF THE ADJOINING WETLAND AREA AND ASSOCIATED TOPOGRAPHY.
WAIVER GRANTED ON JULY 26, 2006.
2. SECTION 607.B – *STREET CENTERLINE GRADES SHALL NOT EXCEED TEN (10) PERCENT.*
PROPOSED LILY ROSE LANE HAS BEEN DESIGNED WITH A 468 LINEAL FOOT SECTION HAVING A GRADE OF ELEVEN PERCENT (11%).
THE INCREASED VERTICAL GRADE IS NECESSARY TO LIMIT TOTAL CUT THROUGH THE PROJECT AREA IN ACCORDANCE WITH GOOD ENGINEERING PRACTICE. THE INCREASED VERTICAL GRADE ALSO PRESERVES EXISTING TOPOGRAPHY IMMEDIATELY ADJACENT TO THE EXISTING WETLAND AREA.
WAIVER GRANTED ON JULY 26, 2006.
3. SECTION 607.C.1 – *VERTICAL CURVES ARE REQUIRED TO BE A MINIMUM OF 200 FT.*
PROPOSED LILY ROSE LANE HAS BEEN DESIGNED WITH A COMBINATION VERTICAL CURVE TOTALING A LENGTH OF 180 FT.
THE REDUCED VERTICAL CURVE LENGTH IS NEEDED TO LIMIT THE CUT THROUGH THE PROJECT AREA IN ACCORDANCE WITH GOOD ENGINEERING PRACTICE. THE INCREASED VERTICAL GRADE ALSO PRESERVES EXISTING TOPOGRAPHY IMMEDIATELY ADJACENT TO THE EXISTING WETLAND AREA.
WAIVER GRANTED ON JULY 26, 2006.
4. SECTION 615.C – *SIDEWALKS SHALL BE PROVIDED ALONG ALL NEW STREETS*
THIS SUBDIVISION PLAN DOES NOT PROPOSE SIDEWALK ALONG EITHER SIDE OF LILY ROSE LANE. THERE ARE NO SIDEWALKS ADJACENT TO THE PROPERTY TO TIE INTO. ALSO, THE LOTS BEING 2 ACRES NET MINIMUM SIZE WITHIN A CUL-DE-SAC ARRANGEMENT WOULD CREATE A MINIMAL AMOUNT OF USE FOR A SIDEWALK TO BE MAINTAINED.
WAIVER GRANTED ON NOVEMBER 25, 2008.
5. SECTION 621 – *STORM SEWERS SHALL BE CONSTRUCTED OF REINFORCED CONCRETE PIPE.*
THE PROPOSED INFILTRATION BEDS SHALL BE CONSTRUCTED USING CORRUGATED METAL PIPE. CORRUGATED METAL PIPE IS REQUIRED TO PROVIDE PERFORATIONS WITHIN THE INFILTRATION SYSTEM TO PROMOTE GROUNDWATER RECHARGE IN ACCORDANCE WITH NPDES PERMIT REQUIREMENTS. REINFORCED CONCRETE PIPE CAN NOT EFFECTIVELY BE PERFORATED.
WAIVER GRANTED ON OCTOBER 28, 2008.
6. SECTION 627 – *STREET LIGHTS SHALL BE PROVIDED WITH THE CONSTRUCTION OF ALL NEW STREETS.*
THIS SUBDIVISION PLAN PROPOSES ONE STREET LIGHT AT THE INTERSECTION OF LILY ROSE LANE AND STRASBURG ROAD.
ADDITIONAL STREET LIGHTS WOULD NOT CONFORM TO THE CHARACTERISTICS OF THE NEIGHBORHOOD.
WAIVER GRANTED ON NOVEMBER 25, 2006.

SITE DISTURBANCE CALCULATIONS

PROTECTED RESOURCE	A AMOUNT OF LAND IN PROTECTED RESOURCE* (SQ. FT.)	B MAXIMUM DISTURBANCE ALLOWANCE** (PERCENT)	C MAXIMUM AMOUNT OF PERMITTED DISTURBANCE (SQ. FT.)	D PROPOSED DISTURBANCE OF RESOURCE (SQ. FT.)
FLOODPLAIN	0	0%	0	0
STEEP SLOPES				
MODERATELY STEEP	54,997 SF±	30%	19,498 SF±	13,490 SF± (33.7%)
VERY STEEP	25,137 SF±	15%***	3,771 SF±	3,539 SF± (14.0%)
WETLANDS	3,432 SF±	0%	0	0
WETLAND MARGINS	23,107 SF±	20%	4,621 SF±	2,219 SF± (9.6%)
RIPARIAN BUFFERS				
ZONE 1 BUFFER	8,097 SF±	0%	0	482 SF±
ZONE 2 BUFFER	3,539 SF±	20%	708 SF±	0
WOODLANDS				
RESIDENTIAL USES	160,843 SF±	30%	48,253 SF±	8,100 SF± (5.0%)
NON-RESIDENTIAL USES	0	50%	0	0
PRIME AG. SOILS****				
CLASS I	N/A	10%	N/A	N/A
CLASS II	N/A	15%	N/A	N/A
CLASS III	N/A	20%	N/A	N/A
TOTAL				

* WHERE RESOURCES OVERLAP, THE OVERLAPPING AREA SHOULD BE INCLUDED UNDER THE MORE RESTRICTIVE RESOURCE CATEGORY (I.E., WHERE WOODLANDS OVERLAP WITH WETLANDS, INCLUDE THE AREA OF OVERLAP IN THE WETLANDS CATEGORY).

** DISTURBANCE ALLOWANCES MAY BE MODIFIED WHERE FEDERAL OR STATE PERMITS HAVE BEEN OBTAINED BY THE APPLICANT AND PROVIDED TO THE TOWNSHIP.

*** UP TO 15% DISTURBANCE MAY BE PERMITTED BY CONDITIONAL USE FOR ACCESS OR UTILITIES AS SPECIFIED IN SECTION 1402.5.A.1.B.

**** APPLIES ONLY TO SOILS LOCATED WITHIN THE AGRICULTURAL PRESERVE AREA AS DESIGNATED IN THE EAST FALLOWFIELD COMPREHENSIVE PLAN OR WITHIN THE PA RURAL AGRICULTURAL DISTRICT OF THIS ORDINANCE.

PROPOSED SIGN LEGEND

	PLAN IDENTIFICATION	PLAN IDENTIFICATION
STOP SIGN:	'A'	R1-1: 30" X 30"
STREET SIGN:	'B'	EAST FALLOWFIELD TWP STANDARDS
NO OUTLET SIGN:	'C'	W14-2: 24"X24"
SPEED LIMIT SIGN:	'D'	R2-1: 24"X30"
NO PARKING SIGN:	'E'	R8-3: 18"X24"

LEGEND

PRECAUTIONARY SLOPES 15% – 25%
PROHIBITIVE SLOPES 25% >
HYDRIC SOILS – Co
1 PROPOSED LOT NUMBER
8 LILY ROSE LANE — PROPOSED STREET ADDRESS NUMBER

OWNER/APPLICANT

REAL ESTATE FINDERS, LLC
702 LENAPE ROAD
WEST CHESTER, PA 19382
Att'n: NEIL ABRAHAMS
PHONE: 610-431-4554
FAX: 610-696-3359

COMMONWEALTH OF PENNSYLVANIA SS:
COUNTY OF CHESTER

On the _____day of _____, A.D. 20 ____ before me, the subscriber, a Notary Public of the Commonwealth of Pennsylvania, residing in _____ personally appeared _____ who acknowledges himself to be the _____ and that as such to do so, he executed the foregoing plan by signing his name by himself as _____ that he is the owner of the designated land, that necessary approval of the plan has been obtained and is endorsed thereon and that he desires that the foregoing plan may be duly recorded.

Notary Public

My Commission Expires

The Offer of Dedication

We the undersigned, owners of the real estate shown and described hereon, do hereby certify that we have laid off, platted and subdivided, and hereby lay off, plat and subdivide, said real estate in accordance with this plat, and that all proposed streets and alleys shown and not heretofore dedicated, are hereby dedicated to the public use.

_____
_____
_____

APPROVAL BOX

REVIEWED by the Planning Commission of East Fallowfield Township, Chester County, Pa., this _____day of _____, 20____.

APPROVED by the Board of Supervisors of East Fallowfield Township, Chester County, Pa., this _____day of_____, 20____.

REVIEWED by the Chester County Planning Commission this_____ day of _____, 20____.

Secretary

APPROVED by the East Fallowfield Township Engineer;

Date

Recorded in the Office of the Recorder of Deeds of Chester County at West Chester, Pennsylvania in Plan book _____ Page _____ on the _____day of _____, 20____.

(Deputy) Recorder of Deeds

REV.	DATE	DESCRIPTION
11	6-21-10	REV. PER TOWNSHIP ENGINEER REVIEW LETTER DATED 5-25-10 AND HISTORICAL COMMISSION MEETING ON 5-9-10.
10	4-8-10	REV. PER TOWNSHIP ENGINEER REVIEW LETTER DATED 2-18-10.
9	11-23-09	REV. PER FINAL PLAN SUBMISSION.
8	10-30-09	REV. PER CCCD REVIEW EMAIL DATED 10-23-09.
7	9-28-09	REV. PER CCCD REVIEW LETTER DATED 12-8-08.
6	11-11-08	REV. PER CCCD REVIEW LETTER DATED 9-12-08.
5	10-7-08	REV. PER HISTORICAL COMMISSION REVIEW COMMENTS DATED 6-4-08.
4	8-25-08	REV. PER TWP. ENGINEER REVIEW LETTER DATED 7-15-08.
3	6-26-08	REV. PER INITIAL SUBMITTAL TO CCCD.
2	8-23-08	REV. PER TWP. ENGINEER REVIEW LETTER DATED 8-15-07.
1	8-8-07	REV. PER TWP. ENGINEER REVIEW LETTER DATED 4-23-07.

FINAL TITLE PLAN
(2133-2135 STRASBURG ROAD)

PLAN OF PROPERTY
FOR
REAL ESTATE FINDERS, LLC
(ABRAHAMS)

EAST FALLOWFIELD TOWNSHIP — CHESTER COUNTY, PA.

Edward B. Walsh & Associates, Inc.
CIVIL ENGINEERS & SURVEYORS
125 Dowlin Forge Rd.
Exton, Pennsylvania 19341
Phone: 610-903-0060
Fax: 610-903-0080
WWW.EBWALSHINC.COM

Project:-	3080
Date:-	3-26-07
Scale:-	1"= 50'
Drawn:-	RBL
Checked:-	EBW
Sheet:-	3 OF 17

Plotted: 8/22/2010 File: F:\JB\3080\Final Plan Set\3080-B8.pro

SOILS CLASSIFICATION:

CcB – CHESTER SILT LOAM, 3 TO 8 PERCENT SLOPES
GcB – GLENELG CHANNERY SILT LOAM, 3 TO 8 PERCENT SLOPES
GcC – GLENELG CHANNERY SILT LOAM, 8 TO 15 PERCENT SLOPES
Co – COCORUS SILT LOAM

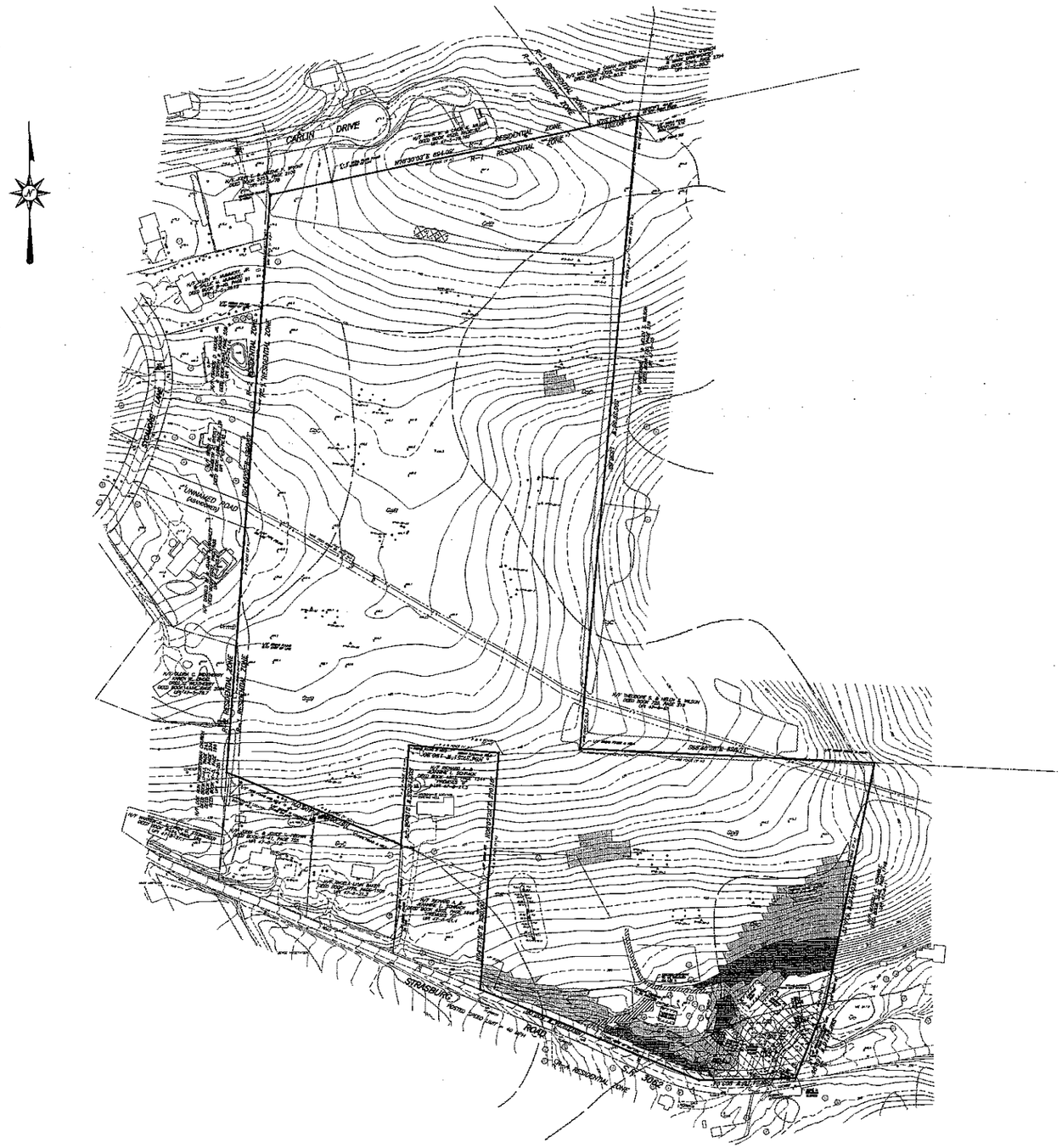

LEGEND

- 430 — EXISTING INDEX CONTOUR
- EXISTING INTERIOR CONTOUR
- EXISTING INLET
- EXISTING STORM SEWER PIPE
- EXISTING STORM MANHOLE
- WELL
- EXISTING SANITARY MANHOLE
- S — EXISTING SANITARY SEWER PIPE
- G — EXISTING GAS LINE
- E — EXISTING ELECTRIC LINE
- W — EXISTING WATER LINE
- EXISTING CURB
- SOILS LINE
- EXISTING WETLANDS
- WETLAND MARGINS
- HYDRIC SOILS – Co
- PRECAUTIONARY SLOPES 15% – 25%
- PROHIBITIVE SLOPES 25% >
- EXISTING SIGN
- WATER METER
- WATER VALVE
- EXISTING D-W ENDWALL
- EXISTING ENDWALL
- EXISTING TREE LINE
- X — EXISTING FENCE

100 0 100 200 300 400 FEET
GRAPHIC SCALE

FINAL
EXISTING FEATURES PLAN
(2133–2135 STRASBURG ROAD)

11	6-21-10 REV. PER TOWNSHIP ENGINEER REVIEW LETTER DATED 5-25-10 AND HISTORICAL COMMISSION MEETING ON 6-9-10.
10	4-5-10 REV. PER TOWNSHIP ENGINEER REVIEW LETTER DATED 2-18-10.
9	11-23-09 REV. PER FINAL PLAN SUBMISSION.
8	10-30-09 REV. PER CCCD REVIEW EMAIL DATED 10-23-09.
7	9-25-09 REV. PER CCCD REVIEW LETTER DATED 12-8-08.
6	11-11-08 REV. PER CCCD REVIEW LETTER DATED 9-12-08.
5	10-7-08 REV. PER HISTORICAL COMMISSION REVIEW COMMENTS DATED 6-4-08.
4	6-25-08 REV. PER TWP. ENGINEER REVIEW LETTER DATED 7-15-08.
3	6-25-08 REV. FOR INITIAL SUBMITTAL TO CCCD.
2	8-20-08 REV. PER TWP. ENGINEER REVIEW LETTER DATED 8-15-07.
1	8-8-07 REV. PER TWP. ENGINEER REVIEW LETTER DATED 4-23-07.

PLAN OF PROPERTY
FOR
REAL ESTATE FINDERS, LLC
(ABRAHAMS)

EAST FALLOWFIELD TOWNSHIP — CHESTER COUNTY, PA.

Edward B. Walsh & Associates, Inc.
CIVIL ENGINEERS & SURVEYORS
125 Doublin Forge Rd.
Exton, Pennsylvania 19341
Phone: 610-903-0080
Fax: 610-903-0080
WWW.EBWALSHINC.COM

Project–	3080
Date–	3-25-07
Scale–	1"= 100'
Drawn–	RBL
Checked–	JBM
Sheet–	4 OF 17

Plotted: 5/22/2010 — File: F:\JB\3080\Final Plan Set\3080-08.pro

SOILS CLASSIFICATION:

CnB – CHESTER SILT LOAM, 3 TO 8 PERCENT SLOPES
GgB – GLENELG CHANNERY SILT LOAM, 3 TO 8 PERCENT SLOPES
GgC – GLENELG CHANNERY SILT LOAM, 8 TO 15 PERCENT SLOPES
Co – CODORUS SILT LOAM

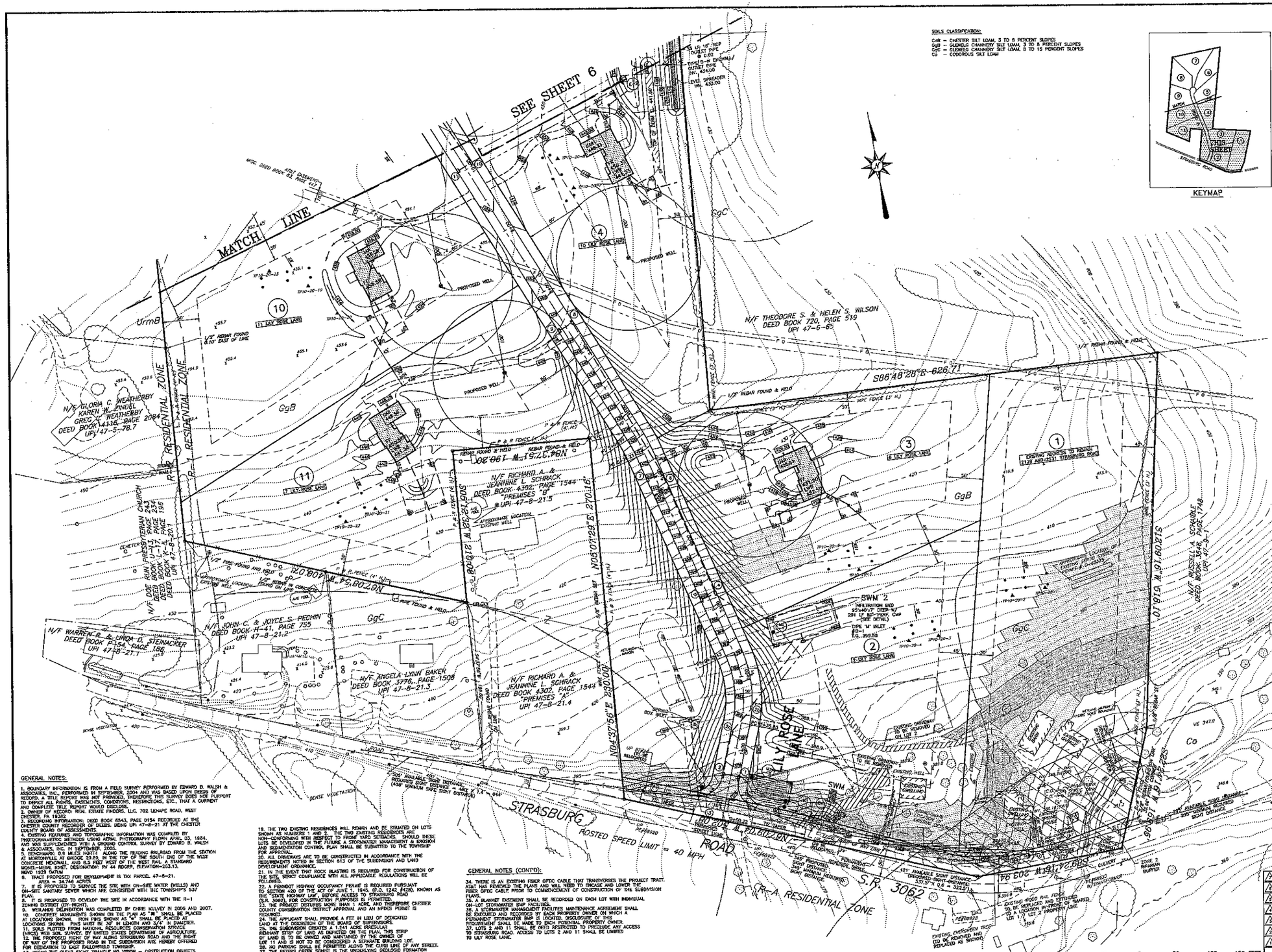

GENERAL NOTES:

1. BOUNDARY INFORMATION IS FROM A FIELD SURVEY PERFORMED BY EDWARD B. WALSH & ASSOCIATES, INC., PERFORMED IN SEPTEMBER, 2004 AND WAS BASED UPON DEEDS OF RECORD. A TITLE REPORT WAS NOT PROVIDED, THEREFORE THIS SURVEY DOES NOT PURPORT TO DEPICT ALL RIGHTS, EASEMENTS, CONDITIONS, RESTRICTIONS, ETC., THAT A CURRENT AND COMPLETE TITLE REPORT WOULD DISCLOSE.
2. OWNER OF RECORD: REAL ESTATE FINDERS, LLC, 702 LENAPE ROAD, WEST CHESTER, PA 19382
3. RECORDING INFORMATION: DEED BOOK 6543, PAGE 0154 RECORDED AT THE CHESTER COUNTY RECORDER OF DEEDS. BEING UPI 47-8-21 AT THE CHESTER COUNTY BOARD OF ASSESSMENTS.
4. EXISTING FEATURES AND TOPOGRAPHIC INFORMATION WAS COMPILED BY PHOTOGRAMMETRIC METHODS USING AERIAL PHOTOGRAPHY FLOWN APRIL 03, 1984, AND WAS SUPPLEMENTED WITH A GROUND CONTROL SURVEY BY EDWARD B. WALSH & ASSOCIATES, INC. IN SEPTEMBER, 2006.
5. BENCHMARK: 0.8 MILES NORTH ALONG THE RESING RAILROAD FROM THE STATION AT MONTGOMERYVILLE AT GRADE 59.83, IN THE TOP OF THE SOUTH END OF THE WEST CONCRETE HEADWALL AND 6.5 FEET WEST OF THE WEST RAIL. A STANDARD MONUMENTAL DISK. DESIGNATION NV 44 ROGERS. ELEVATION=253.13. NGVD 1929 DATUM
6. TRACT PROPOSED FOR DEVELOPMENT IS TAX PARCEL 47-8-21.
   AREA = 34.746 ACRES
7. IT IS PROPOSED TO SERVICE THE SITE WITH ON-SITE WATER (WELLS) AND ON-SITE SANITARY SEWER WHICH ARE CONSISTENT WITH THE TOWNSHIP'S 537 PLAN.
8. IT IS PROPOSED TO DEVELOP THE SITE IN ACCORDANCE WITH THE R-1 ZONING DISTRICT (BY-RIGHT).
9. WETLANDS DELINEATION WAS COMPLETED BY CHRIS MULVEY IN 2006 AND 2007.
10. CONCRETE MONUMENTS SHOWN ON THE PLAN AS "■" SHALL BE PLACED AT LOCATIONS SHOWN. IRON PINS SHOWN AS "●" SHALL BE PLACED AT LOCATIONS SHOWN. PINS MUST BE 30" IN LENGTH AND 3/4" IN DIAMETER.
11. SOILS PLOTTED FROM NATIONAL RESOURCES CONSERVATION SERVICE (NRCS) WEB SOIL SURVEY, BY UNITED STATES DEPARTMENT OF AGRICULTURE.
12. THE PROPOSED RIGHT OF WAY ALONG STRASBURG ROAD AND THE RIGHT OF WAY OF THE PROPOSED ROAD IN THE SUBDIVISION ARE HEREBY OFFERED FOR DEDICATION TO EAST FALLOWFIELD TOWNSHIP.
13. WITHIN THE CLEAR SIGHT TRIANGLE NO VISION – OBSTRUCTION OBJECTS ARE PERMITTED WHICH OBSCURES VISION ABOVE THE HEIGHT OF 30 INCHES AND BELOW 10 FEET.
14. THE INDIVIDUAL LOT OWNER WILL BE RESPONSIBLE FOR THE MAINTENANCE OF THE STREET TREES LOCATED ON THEIR LOT.
15. THE STORMWATER MANAGEMENT SYSTEMS HAVE BEEN DESIGNED TO OBTAIN RUNOFF FOR AN AVERAGE IMPERVIOUS COVERAGE ON THE INDIVIDUAL PROPOSED LOTS EQUAL TO 6,000 SF.
16. THERE IS NO DOCUMENTED 100-YEAR FLOODPLAIN SHOWN ON FEMA MAP NUMBER 42029C0193F, DATED SEPTEMBER 29, 2006.
17. A DEED RESTRICTION WILL BE PLACED ON LOTS THAT CONTAIN NATURAL RESOURCES AS IDENTIFIED ON THIS PLAN TO PREVENT ANY DISTURBANCE OF THESE AREAS FOLLOWING THE COMPLETION OF THE INDIVIDUAL LOT DEVELOPMENT. THE HOMEOWNER IS RESPONSIBLE FOR THE MAINTENANCE OF THESE AREAS ON THE INDIVIDUAL LOTS TO ENSURE THEIR PRESERVATION.
18. THE FOLLOWING REQUIREMENT IS FOR ANY IMPROVEMENT SHOWN IN A PROTECTED NATURAL RESOURCE AREA. STRUCTURES, INFRASTRUCTURE, UTILITIES, SEWAGE DISPOSAL SYSTEMS OR OTHER PROPOSED LAND DISTURBANCE INDICATED ON THE APPROVED FINAL PLAN SHALL ONLY OCCUR AT THE LOCATIONS SHOWN ON THE PLAN. CHANGES TO SUCH LOCATIONS SHALL BE SUBMIT TO ADDITIONAL REVIEW AND RE-APPROVAL IN ACCORDANCE WITH THE PROVISIONS OF ARTICLE 1400 OF THE EAST FALLOWFIELD TOWNSHIP ORDINANCE. THIS NOTE SHALL ALSO BE INSERTED IN THE DEEDS OF ALL LOTS CONTAINING PROTECTED NATURAL RESOURCES.
19. THE TWO EXISTING RESIDENCES WILL REMAIN AND BE SITUATED ON LOTS SHOWN AS NUMBERS 1 AND 2. THE TWO EXISTING RESIDENCES ARE NON-CONFORMING WITH RESPECT TO FRONT YARD SETBACKS. SHOULD THESE LOTS BE DEVELOPED IN THE FUTURE, A STORMWATER MANAGEMENT & EROSION AND SEDIMENTATION CONTROL PLAN SHALL BE SUBMITTED TO THE TOWNSHIP FOR APPROVAL.
20. ALL DRIVEWAYS ARE TO BE CONSTRUCTED IN ACCORDANCE WITH THE DEVELOPMENTS NOTED IN SECTION 813 OF THE SUBDIVISION AND LAND DEVELOPMENT ORDINANCE.
21. IN THE EVENT THAT ROCK BLASTING IS REQUIRED FOR CONSTRUCTION OF THE SITE, STRICT COMPLIANCE WITH ALL APPLICABLE REGULATIONS WILL BE FOLLOWED.
22. A PENNDOT HIGHWAY OCCUPANCY PERMIT IS REQUIRED PURSUANT TO SECTION 420 OF THE ACT OF JUNE 1, 1945, (P.O. 1242, #428), KNOWN AS THE "STATE HIGHWAY LAW", BEFORE ACCESS TO STRASBURG ROAD (S.R. 3062), FOR CONSTRUCTION PURPOSES IS PERMITTED.
23. THE PROJECT DISTURBS MORE THAN 1 ACRE, AND THEREFORE CHESTER COUNTY CONSERVATION DISTRICT APPROVAL AND AN NPDES PERMIT IS REQUIRED.
24. THE APPLICANT SHALL PROVIDE A FEE IN LIEU OF DEDICATED LAND AT THE DISCRETION OF THE BOARD OF SUPERVISORS.
25. THE SUBDIVISION CREATES A 1.241 ACRE IRREGULAR REMAINDER STRIP OF LAND AS DEPICTED ON THE PLAN. THIS STRIP OF LAND IS TO BE OWNED AND MAINTAINED BY THE OWNER OF LOT 11 AND IS NOT TO BE CONSIDERED A SEPARATE BUILDING LOT.
26. NO PARKING SHALL BE PERMITTED ALONG THE CURB LINE OF ANY STREET.
27. THE PEDERS CREEK SCHEDULE II THE UNDERLYING GEOLOGIC FORMATION ENCOMPASSING THE PROJECT SITE.
28. THE SEWAGE FACILITIES PLANNING MODULES HAS BEEN REVIEWED AND APPROVED BY THE TOWNSHIP'S SANITARY SEWER CONSULTANT.
29. A BUILDING PERMIT WILL NOT BE ISSUED FOR A LOT UNTIL A SEWER PERMIT AND WELL PERMIT ARE ISSUED BY THE CHESTER COUNTY HEALTH DEPARTMENT.
30. THE TOWNSHIP IS TO DECIDE IF STREET LIGHTING IS NECESSARY FOR THE PROJECT. THE PLAN PROPOSES ONE STREET LIGHT AT THE PROPOSED INTERSECTION OF ROAD A WITH STRASBURG ROAD.
31. THE PLANS HAVE BEEN REVIEWED BY THE EAST FALLOWFIELD HISTORICAL COMMISSION. FUTURE DEVELOPMENT ON AN INDIVIDUAL BUILDING PERMIT BASIS FOR LOTS 1 AND 2 WILL BE REVIEWED BY THE EAST FALLOWFIELD HISTORICAL COMMISSION.
32. THE EXISTING STRUCTURES ON LOT 1 ARE TO BE OWNED AND MAINTAINED BY THE PROPERTY OWNER IN ACCORDANCE WITH SECTION 2405.B OF THE HISTORIC PRESERVATION AMENDMENT OF THE EAST FALLOWFIELD TOWNSHIP ZONING ORDINANCE.
33. ANY DAMAGE THAT OCCURS AS A RESULT OF THE PERMANENT STORMWATER BMPS DISCHARGE IS THE RESPONSIBILITY OF THE INDIVIDUAL LOT OWNER IN WHICH THE BMP IS LOCATED. THE OWNER RESPONSIBILITY IS TO REPAIR IN A PERMANENT MANNER THAT IS SATISFACTORY TO THE MUNICIPALITY, CONSERVATION DISTRICT AND DOWNSLOPE LANDOWNER(S).

GENERAL NOTES (CONT'D):

34. THERE IS AN EXISTING FIBER OPTIC CABLE TUBE TRANSVERSES THE PROJECT TRACT. AT THE TIME THE PLANS AND WILL NEED TO ENCASE AND LOWER THE FIBER OPTIC CABLE PRIOR TO COMMENCEMENT OF CONSTRUCTION OF THE SUBDIVISION PLANS.
35. A BLANKET EASEMENT SHALL BE RECORDED ON EACH LOT WITH INDIVIDUAL ON-LOT STORMWATER BMP FACILITIES.
36. A STORMWATER MANAGEMENT FACILITIES MAINTENANCE AGREEMENT SHALL BE EXECUTED AND RECORDED BY EACH PROPERTY OWNER ON WHICH A PERMANENT STORMWATER BMP IS LOCATED. DISCLOSURE OF THIS REQUIREMENT SHALL BE MADE TO EACH POTENTIAL PROPERTY OWNER.
37. LOTS 2 AND 11 SHALL BE DEED RESTRICTED TO PRECLUDE ANY ACCESS TO STRASBURG ROAD. ACCESS TO LOTS 2 AND 11 SHALL BE LIMITED TO LILY ROSE LANE.

FINAL GRADING & UTILITIES PLAN
(2133-2135 STRASBURG ROAD)

1	9-28-09 REV. PER CCCD REVIEW LETTER DATED 12-8-08.
2	11-11-08 REV. PER CCCD REVIEW LETTER DATED 9-12-08.
3	10-7-08 REV. PER HISTORICAL COMMISSION REVIEW COMMENTS DATED 6-4-08.
4	8-25-08 REV. PER TWP. ENGINEER REVIEW LETTER DATED 7-15-08.
5	8-26-08 REV. PER INITIAL SUBMITTAL TO CCCD.
6	6-20-08 REV. PER TWP. ENGINEER REVIEW LETTER DATED 6-15-07.
7	8-6-07 REV. PER TWP. ENGINEER REVIEW LETTER DATED 4-23-07.
11	6-21-10 REV. PER TOWNSHIP ENGINEER REVIEW LETTER DATED 5-25-10 AND HISTORICAL COMMISSION MEETING ON 6-8-10.
10	4-8-10 REV. PER TOWNSHIP ENGINEER REVIEW LETTER DATED 2-16-10.
11	11-23-09 REV. PER FINAL PLAN SUBMISSION.
10	10-30-09 REV. PER CCCD REVIEW EMAIL DATED 10-23-09.

PLAN OF PROPERTY
FOR
REAL ESTATE FINDERS, LLC
(ABRAHAMS)

EAST FALLOWFIELD TOWNSHIP — CHESTER COUNTY, PA.

Edward B. Walsh & Associates, Inc.
CIVIL ENGINEERS & SURVEYORS
125 Doublin Forge Rd.
Exton, Pennsylvania 19341
Phone: 610-903-0090
Fax: 610-903-0060
WWW.EBWALSHINC.COM

Project:– 3080	
Date:– 3-26-07	
Scale:– 1"= 50'	
Drawn:– RBL/SM	
Checked:– DBW	
Sheet:– 5 OF 17	
Plotted: 8/22/2010	File: P:\JOB\3080\Final Plan Set\3080-08.pro

GENERAL NOTES:

1. BOUNDARY INFORMATION IS FROM A FIELD SURVEY PERFORMED BY EDWARD B. WALSH & ASSOCIATES, INC. PERFORMED IN SEPTEMBER, 2004 AND WAS BASED UPON DEEDS OF RECORD. A TITLE REPORT WAS NOT PROVIDED. THEREFORE, THIS SURVEY DOES NOT PURPORT TO DEPICT ALL RIGHTS, EASEMENTS, CONDITIONS, RESTRICTIONS, ETC., THAT A CURRENT AND COMPLETE TITLE REPORT WOULD DISCLOSE.
2. OWNER OF RECORD: REAL ESTATE FINDERS, LLC, 702 LEHAPE ROAD, WEST CHESTER, PA 19382
3. RECORDING INFORMATION: DEED BOOK 6543, PAGE 0154 RECORDED AT THE CHESTER COUNTY RECORDER OF DEEDS. BEING UPI 47-8-21 AT THE CHESTER COUNTY BOARD OF ASSESSMENTS.
4. EXISTING FEATURES AND TOPOGRAPHIC INFORMATION WAS COMPILED BY PHOTOGRAMMETRIC METHODS USING AERIAL PHOTOGRAPHY FLOWN APRIL 03, 1984, AND WAS SUPPLEMENTED WITH A GROUND CONTROL SURVEY BY EDWARD B. WALSH & ASSOCIATES, INC. IN SEPTEMBER, 2005.
5. BENCHMARK: 0.9 MILES NORTH ALONG THE READING RAILROAD FROM THE STATION AT NORTHAMPTONVILLE AT BRIDGE 29.88, IN THE TOP OF THE SOUTH END OF THE WEST CONCRETE HEADWALL, AND 6.5 FEET WEST OF THE WEST RAIL. A STANDARD MONEL-METAL RIVET. DESIGNATION: RV 44 RIGHT, ELEVATION=263.15, NGVD 1929 DATUM
6. TRACT PROPOSED FOR DEVELOPMENT IS TAX PARCEL 47-8-21.
AREA = 34.746 ACRES
7. IT IS PROPOSED TO SERVICE THE SITE WITH ON-SITE WATER (WELLS) AND ON-SITE SANITARY SEWER WHICH ARE CONSISTENT WITH THE TOWNSHIP'S 537 PLAN.
8. IT IS PROPOSED TO DEVELOP THE SITE IN ACCORDANCE WITH THE R-1 ZONING DISTRICT (BY-RIGHT).
9. WETLANDS DELINEATION WAS COMPLETED BY CHRIS MULVEY IN 2005 AND 2007.
10. CONCRETE MONUMENTS SHOWN ON THE PLAN AS "■" SHALL BE PLACED AT LOCATIONS SHOWN. IRON PINS SHOWN AS "●" SHALL BE PLACED AT LOCATIONS SHOWN. PINS MUST BE 30" IN LENGTH AND 3/4" IN DIAMETER.
11. SOILS PLOTTED FROM NATIONAL RESOURCES CONSERVATION SERVICE (NRCS) WEB SOIL SURVEY, BY UNITED STATES DEPARTMENT OF AGRICULTURE.
12. THE PROPOSED RIGHT OF WAY ALONG STRASBURG ROAD AND THE RIGHT OF WAY OF THE PROPOSED ROAD IN THE SUBDIVISION ARE HEREBY OFFERED FOR DEDICATION TO EAST FALLOWFIELD TOWNSHIP.
13. WITHIN THE CLEAR SIGHT TRIANGLE NO MINOR – OBSTRUCTION OBJECTS ARE PERMITTED WHICH OBSCURES VISION ABOVE THE HEIGHT OF 30 INCHES AND BELOW 10 FEET.
14. THE INDIVIDUAL LOT OWNER WILL BE RESPONSIBLE FOR THE MAINTENANCE OF THE STREET TREES LOCATED ON THEIR LOT.
15. THE STORMWATER MANAGEMENT SYSTEMS HAVE BEEN DESIGNED TO DETAIN RUNOFF FOR AN AVERAGE IMPERVIOUS COVERAGE ON THE INDIVIDUAL PROPOSED LOTS EQUAL TO 6,400 SF.
16. THERE IS NO DOCUMENTED 100-YEAR FLOODPLAIN SHOWN ON FEMA MAP NUMBER 42029C0195C, DATED SEPTEMBER 28, 2006.
17. A DEED RESTRICTION WILL BE PLACED ON LOTS THAT CONTAIN NATURAL RESOURCES AS IDENTIFIED ON THIS PLAN TO PREVENT ANY DISTURBANCE OF THESE AREAS FOLLOWING THE COMPLETION OF THE INDIVIDUAL LOT DEVELOPMENT. THE HOMEOWNER IS RESPONSIBLE FOR THE MAINTENANCE OF THESE AREAS ON THE INDIVIDUAL LOTS TO ENSURE THEIR PRESERVATION.
18. THE FOLLOWING REQUIREMENT IS FOR ANY IMPROVEMENT SHOWN IN A PROTECTED NATURAL RESOURCE AREA. STRUCTURES, INFRASTRUCTURE, UTILITIES, SEWAGE DISPOSAL SYSTEMS OR OTHER PROPOSED LAND DISTURBANCE INDICATED ON THE APPROVED FINAL PLAN SHALL ONLY OCCUR AT THE LOCATIONS SHOWN ON THE PLAN. CHANGES TO SUCH LOCATIONS SHALL BE SUBJECT TO ADDITIONAL REVIEW AND RE-APPROVAL IN ACCORDANCE WITH THE PROVISIONS OF ARTICLE 1400 OF THE EAST FALLOWFIELD TOWNSHIP ORDINANCE. THIS NOTE SHALL ALSO BE INSCRIBED IN THE DEEDS OF ALL LOTS CONTAINING PROTECTED NATURAL RESOURCES.
19. THE TWO EXISTING RESIDENCES WILL REMAIN AND BE SITUATED ON LOTS SHOWN AS NUMBERS 1 AND 2. THE TWO EXISTING RESIDENCES ARE NON-CONFORMING WITH RESPECT TO FRONT YARD SETBACKS. SHOULD THESE LOTS BE DEVELOPED IN THE FUTURE A STORMWATER MANAGEMENT & EROSION AND SEDIMENTATION CONTROL PLAN SHALL BE SUBMITTED TO THE TOWNSHIP FOR APPROVAL.
20. ALL DRIVEWAYS ARE TO BE CONSTRUCTED IN ACCORDANCE WITH THE REQUIREMENTS NOTED IN SECTION 613 OF THE SUBDIVISION AND LAND DEVELOPMENT ORDINANCE.
21. IN THE EVENT THAT ROCK BLASTING IS REQUIRED FOR CONSTRUCTION OF THE SITE, STRICT COMPLIANCE WITH ALL APPLICABLE REGULATIONS WILL BE FOLLOWED.
22. A PENNDOT HIGHWAY OCCUPANCY PERMIT IS REQUIRED PURSUANT TO SECTION 420 OF THE ACT OF JUNE 1, 1945, (P.O. 1242 #428), KNOWN AS THE "STATE HIGHWAY LAW", BEFORE ACCESS TO STRASBURG ROAD (S.R. 3062), FOR CONSTRUCTION PURPOSES IS PERMITTED.
23. THE PROJECT DISTURBS MORE THAN 1 ACRE, AND THEREFORE CHESTER COUNTY CONSERVATION DISTRICT APPROVAL AND AN NPDES PERMIT IS REQUIRED.
24. THE APPLICANT SHALL PROVIDE A FEE IN LIEU OF DEDICATED LAND AT THE DISCRETION OF THE BOARD OF SUPERVISORS.
25. THE SUBDIVISION CREATES A 1.241 ACRE IRREGULAR REMNANT STRIP OF LAND AS DEPICTED ON THE PLAN. THIS STRIP OF LAND IS TO BE OWNED AND MAINTAINED BY THE OWNER OF LOT 11 AND IS NOT TO BE CONSIDERED A SEPARATE BUILDING LOT.
26. NO PARKING SHALL BE PERMITTED ALONG THE CURB LINE OF ANY STREET.
27. THE PETERS CREEK SCHIST IS THE UNDERLYING GEOLOGIC FORMATION ENCOMPASSING THE PROJECT SITE.
28. THE SEWAGE FACILITIES PLANNING MODULE WAS BEEN REVIEWED AND APPROVED BY THE TOWNSHIP'S SANITARY SEWER CONSULTANT.
29. A BUILDING PERMIT WILL NOT BE ISSUED FOR A LOT UNTIL A SEWER PERMIT AND WELL PERMIT ARE ISSUED BY THE CHESTER COUNTY HEALTH DEPARTMENT.
30. THE TOWNSHIP IS TO DECIDE IF STREET LIGHTING IS NECESSARY FOR THE PROJECT. THE PLAN PROPOSES ONE STREET LIGHT AT THE PROPOSED INTERSECTION OF ROAD A WITH STRASBURG ROAD.
31. THE PLANS HAVE BEEN REVIEWED BY THE EAST FALLOWFIELD HISTORICAL COMMISSION. FUTURE DEVELOPMENT ON AN INDIVIDUAL BUILDING PERMIT BASIS FOR LOTS 1 AND 2 WILL BE REVIEWED BY THE EAST FALLOWFIELD HISTORICAL COMMISSION.
32. THE EXISTING STRUCTURES ON LOT 1 ARE TO BE OWNED AND MAINTAINED BY THE PROPERTY OWNER IN ACCORDANCE WITH SECTION 2406.B OF THE HISTORIC PRESERVATION AMENDMENT OF THE EAST FALLOWFIELD TOWNSHIP ZONING ORDINANCE.
33. ANY DAMAGE THAT OCCURS AS A RESULT OF THE PERMANENT STORMWATER BMPS DISCHARGE IS THE RESPONSIBILITY OF THE INDIVIDUAL LOT OWNER IN WHICH THE BMP IS LOCATED. THE OWNER RESPONSIBLE IS TO REPAIR IN A PERMANENT MANNER THAT IS SATISFACTORY TO THE MUNICIPALITY, CONSERVATION DISTRICT AND DOWNSLOPE LANDOWNER(S).
34. THERE IS AN EXISTING FIBER OPTIC CABLE THAT TRANSVERSES THE PROJECT TRACT. AT&T HAS REVIEWED THE PLANS AND WILL NEED TO ENCASE AND LOWER THE FIBER OPTIC CABLE PRIOR TO COMMENCEMENT OF CONSTRUCTION OF THE SUBDIVISION PLANS.
35. A BLANKET EASEMENT SHALL BE RECORDED ON EACH LOT WITH INDIVIDUAL ON-LOT STORMWATER BMP FACILITIES.
36. A STORMWATER MANAGEMENT FACILITIES MAINTENANCE AGREEMENT SHALL BE EXECUTED AND RECORDED BY EACH PROPERTY OWNER ON WHICH A PERMANENT STORMWATER BMP IS LOCATED. DISCLOSURE OF THIS REQUIREMENT SHALL BE MADE TO EACH POTENTIAL PROPERTY OWNER.
37. LOTS 2 AND 11 SHALL BE DEED RESTRICTED TO PRECLUDE ANY ACCESS TO STRASBURG ROAD. ACCESS TO LOTS 2 AND 11 SHALL BE LIMITED TO LILY ROSE LANE.

SOILS CLASSIFICATION:

CdB – CHESTER SILT LOAM, 3 TO 8 PERCENT SLOPES
GgB – GLENELG CHANNERY SILT LOAM, 3 TO 8 PERCENT SLOPES
GgC – GLENELG CHANNERY SILT LOAM, 8 TO 15 PERCENT SLOPES
Oa – ODONTOSS SILT LOAM

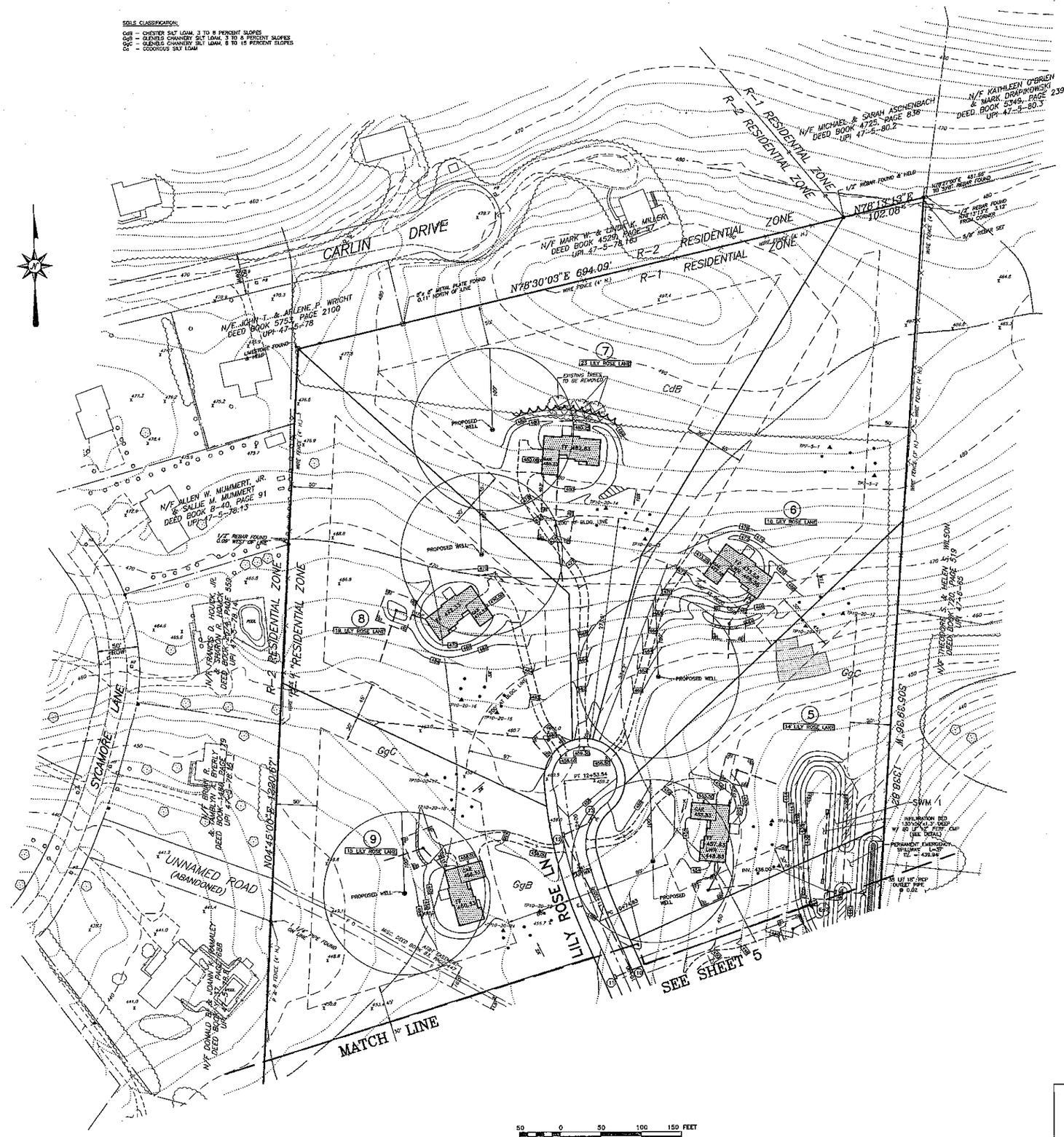

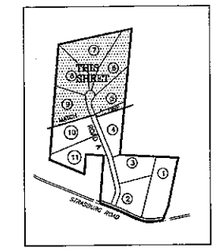

LEGEND

430	EXISTING INDEX CONTOUR
	EXISTING INTERIOR CONTOUR
432	PROPOSED CONTOUR
	EXISTING INLET
	PROPOSED INLET
	EXISTING STORM SEWER PIPE
	PROPOSED STORM SEWER PIPE
	EXISTING STORM MANHOLE
	PROPOSED STORM MANHOLE
	WELL
	PROPOSED MONUMENT
	EXISTING SANITARY MANHOLE
	PROPOSED SANITARY MANHOLE
S	EXISTING SANITARY SEWER PIPE
S	PROPOSED SANITARY SEWER PIPE
G	EXISTING GAS LINE
G	PROPOSED GAS LINE
E	EXISTING ELECTRIC LINE
E	PROPOSED ELECTRIC LINE
W	EXISTING WATER LINE
W	PROPOSED WATER LINE
	EXISTING CURB
	PROPOSED CURB
	SOILS LINE
	EXISTING WETLANDS
	WETLAND MARGINS
	HYDRIC SOILS – Oa
	LIGHT POLE & FIXTURE
432.25	PROPOSED SPOT ELEVATION
	PRECAUTIONARY SLOPES 15% – 25%
	PROHIBITIVE SLOPES 25% >
	EXISTING SIGN
	PROPOSED SIGN
	WATER METER
	WATER VALVE
	EXISTING D-W ENDWALL
	PROPOSED D-W ENDWALL
	EXISTING ENDWALL
	PROPOSED ENDWALL
	EXISTING TREE LINE
	PROPOSED TREE LINE
1	PROPOSED LOT NUMBER
2 LILY ROSE LANE	PROPOSED STREET ADDRESS NUMBER
—X—	PROPOSED FENCE

FINAL GRADING & UTILITIES PLAN
(2133–2135 STRASBURG ROAD)

11	6-21-10 REV. PER TOWNSHIP ENGINEER REVIEW LETTER DATED 5-25-10 AND HISTORICAL COMMISSION MEETING ON 8-9-10.
10	4-8-10 REV. PER TOWNSHIP ENGINEER REVIEW LETTER DATED 2-18-10.
9	11-23-09 REV. PER FINAL PLAN SUBMISSION.
8	10-30-09 REV. PER CCCD REVIEW EMAIL DATED 10-23-09.
7	9-28-09 REV. PER CCCD REVIEW LETTER DATED 12-8-08.
6	11-11-08 REV. PER CCCD REVIEW LETTER DATED 9-12-08.
5	10-7-08 REV. PER HISTORICAL COMMISSION REVIEW COMMENTS DATED 8-4-08.
4	8-25-08 REV. PER TWP. ENGINEER REVIEW LETTER DATED 7-15-08.
3	5-25-08 REV. FOR INITIAL SUBMITTAL TO CCCD.
2	5-23-08 REV. PER TWP. ENGINEER REVIEW LETTER DATED 8-15-07.
1	8-6-07 REV. PER TWP. ENGINEER REVIEW LETTER DATED 4-23-07.

PLAN OF PROPERTY
FOR
REAL ESTATE FINDERS, LLC
(ABRAHAMS)

EAST FALLOWFIELD TOWNSHIP — CHESTER COUNTY, PA.

Edward B. Walsh & Associates, Inc.
CIVIL ENGINEERS & SURVEYORS
125 Doulin Forge Rd.
Exton, Pennsylvania 19341
Phone: 610-903-0060
Fax: 610-903-0050
WWW.EBWALSHINC.COM

Project–	3060
Date–	3-26-07
Scale–	1"= 50'
Drawn–	RBL/SM
Checked–	EBW
Sheet–	5 OF 17

Plotted: 6/22/2010 — File: H:\JB\3060\Final Plan Set\3060-B5.pro

50 0 50 100 150 FEET
GRAPHIC SCALE

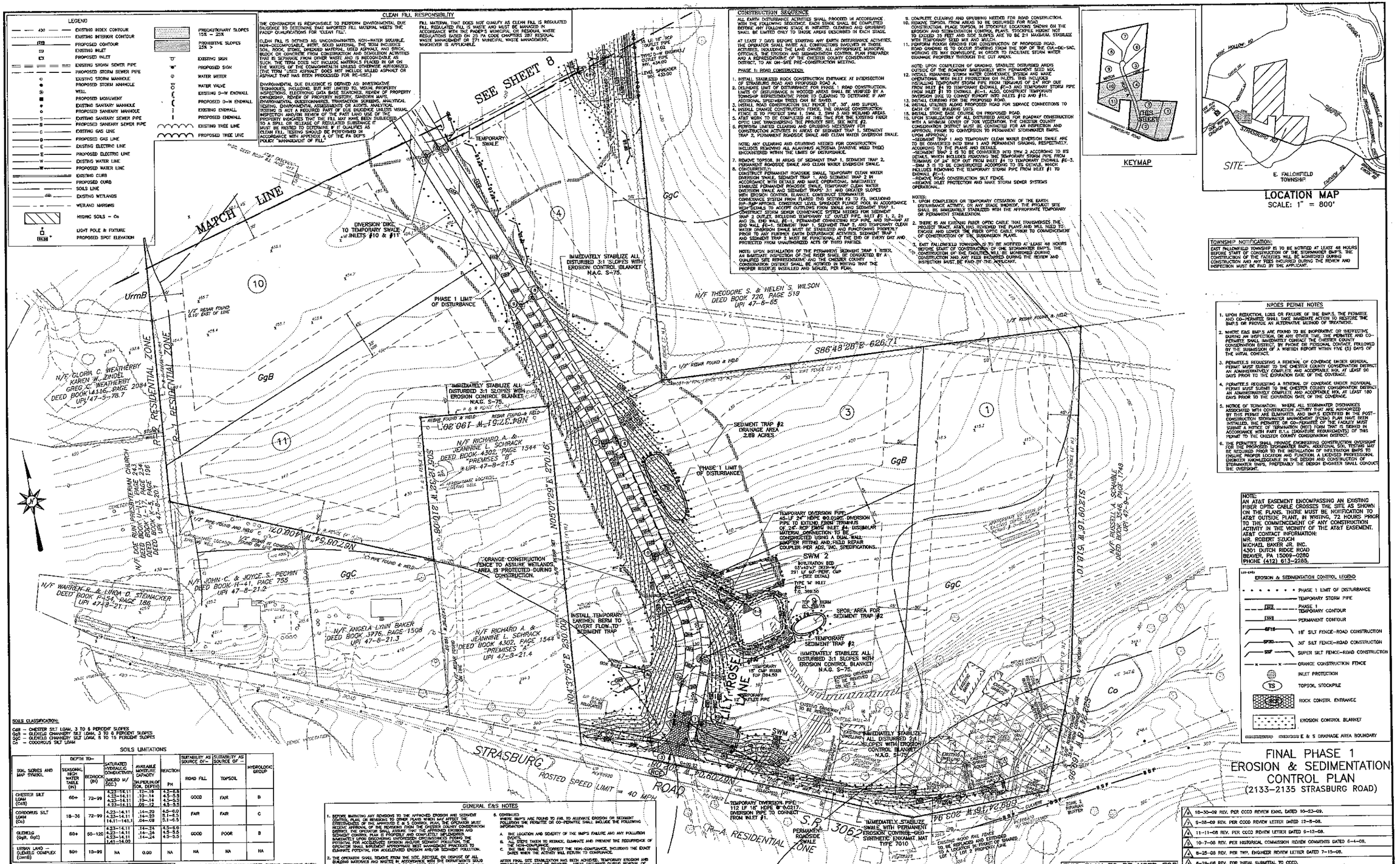

LEGEND

- EXISTING INDEX CONTOUR
- EXISTING INTERMIDIATE CONTOUR
- PROPOSED CONTOUR
- EXISTING INLET
- PROPOSED INLET
- EXISTING STORM SEWER PIPE
- PROPOSED STORM SEWER PIPE
- EXISTING STORM MANHOLE
- PROPOSED STORM MANHOLE
- WELL
- PROPOSED MONUMENT
- EXISTING SANITARY MANHOLE
- PROPOSED SANITARY MANHOLE
- EXISTING SANITARY SEWER PIPE
- PROPOSED SANITARY SEWER PIPE
- EXISTING GAS LINE
- PROPOSED GAS LINE
- EXISTING ELECTRIC LINE
- PROPOSED ELECTRIC LINE
- EXISTING WATER LINE
- PROPOSED WATER LINE
- EXISTING CURB
- PROPOSED CURB
- SOILS LINE
- EXISTING WETLANDS
- WETLAND MARGINS
- HYDRIC SOILS – Co
- LIGHT POLE & FIXTURE
- PROPOSED SPOT ELEVATION
- PRECAUTIONARY SLOPES 15% – 25%
- PROHIBITIVE SLOPES 25% >
- EXISTING SIGN
- PROPOSED SIGN
- WATER METER
- WATER VALVE
- EXISTING D-W ENDWALL
- PROPOSED D-W ENDWALL
- EXISTING ENDWALL
- PROPOSED ENDWALL
- EXISTING TREE LINE
- PROPOSED TREE LINE

CLEAN FILL RESPONSIBILITY

THE CONTRACTOR IS RESPONSIBLE TO PERFORM ENVIRONMENTAL DUE DILIGENCE TO DETERMINE THAT IMPORTED FILL MATERIAL MEETS THE PADEP QUALIFICATIONS FOR "CLEAN FILL".

CLEAN FILL IS DEFINED AS: UNCONTAMINATED, NON-WATER SOLUBLE, NON-DECOMPOSABLE, INERT, SOLID MATERIAL. THE TERM INCLUDES SOIL, ROCK, STONE, DREDGED MATERIAL, USED ASPHALT, AND BRICK, BLOCK OR CONCRETE FROM CONSTRUCTION AND DEMOLITION ACTIVITIES THAT IS SEPARATE FROM OTHER WASTE AND IS RECOGNIZABLE AS SUCH. THE TERM DOES NOT INCLUDE MATERIALS PLACED IN OR ON THE WATERS OF THE COMMONWEALTH UNLESS OTHERWISE AUTHORIZED. (THE TERM "USED ASPHALT" DOES NOT INCLUDE MILLED ASPHALT OR ASPHALT THAT HAS BEEN PROCESSED FOR RE-USE.)

ENVIRONMENTAL DUE DILIGENCE IS DEFINED AS: INVESTIGATIVE TECHNIQUES, INCLUDING, BUT NOT LIMITED TO, VISUAL PROPERTY INSPECTIONS, ELECTRONIC DATA BASE SEARCHES, REVIEW OF PROPERTY OWNERSHIP, REVIEW OF PROPERTY HISTORY, SANBORN MAPS, ENVIRONMENTAL QUESTIONNAIRES, TRANSACTION SCREENS, ANALYTICAL TESTING, ENVIRONMENTAL ASSESSMENTS OR AUDITS, ANALYTICAL TESTING IS NOT A REQUIRED PART OF DUE DILIGENCE UNLESS VISUAL INSPECTION AND/OR REVIEW OF THE PAST LAND USE OF THE PROPERTY INDICATES THAT THE FILL MAY HAVE BEEN SUBJECTED TO A SPILL OR RELEASE OF REGULATED SUBSTANCE IT MUST BE TESTED TO DETERMINE IF IT QUALIFIES AS CLEAN FILL. TESTING SHOULD BE PERFORMED IN ACCORDANCE WITH APPENDIX A OF THE PA DEP'S POLICY "MANAGEMENT OF FILL".

FILL MATERIAL THAT DOES NOT QUALIFY AS CLEAN FILL IS REGULATED FILL. REGULATED FILL IS WASTE AND MUST BE MANAGED IN ACCORDANCE WITH THE PADEP'S RESIDUAL WASTE REGULATIONS BASED ON 25 PA CODE CHAPTERS 287 RESIDUAL WASTE MANAGEMENT OR 271 MUNICIPAL WASTE MANAGEMENT, WHICHEVER IS APPLICABLE.

CONSTRUCTION SEQUENCE

ALL EARTH DISTURBANCE ACTIVITIES SHALL PROCEED IN ACCORDANCE WITH THE FOLLOWING SEQUENCE. EACH STAGE SHALL BE COMPLETED BEFORE ANY FOLLOWING STAGE IS INITIATED. CLEARING AND GRUBBING SHALL BE LIMITED ONLY TO THOSE AREAS DESCRIBED IN EACH STAGE.

AT LEAST 7 DAYS BEFORE STARTING ANY EARTH DISTURBANCE ACTIVITIES, THE OPERATOR SHALL INVITE ALL CONTRACTORS INVOLVED IN THOSE ACTIVITIES, INCLUDING THE LAND OWNER, ALL APPROPRIATE MUNICIPAL OFFICIALS, THE EROSION AND SEDIMENTATION CONTROL PLAN PREPARER AND A REPRESENTATIVE OF THE CHESTER COUNTY CONSERVATION DISTRICT, TO AN ON-SITE PRE-CONSTRUCTION MEETING.

PHASE 1: ROAD CONSTRUCTION

1. INSTALL STABILIZED ROCK CONSTRUCTION ENTRANCE AT INTERSECTION OF STRASBURG ROAD AND FIFIELD ROAD A.
2. DELINEATE LIMIT OF DISTURBANCE FOR PHASE 1 ROAD CONSTRUCTION. LIMITS OF DISTURBANCE IN WOODED AREAS SHALL BE VERIFIED BY A TOWNSHIP REPRESENTATIVE PRIOR TO CLEARING TO DETERMINE IF ANY ADDITIONAL SPECIMEN TREES CAN BE SAVED.
3. INSTALL ROAD CONSTRUCTION SILT FENCE (18", 30", AND SUPER).
4. INSTALL ORANGE CONSTRUCTION FENCE. THE ORANGE CONSTRUCTION FENCE IS TO PROTECT SWM 1, SWM 2, SWM 3 AND WETLAND AREAS.
5. START WORK TO BE COMPLETED AT THIS TIME FOR THE EXISTING FIBER OPTIC LINE TRANSVERSING THE PROJECT SITE. SEE NOTE #2.
6. PERFORM LIMITED CLEARING AND GRUBBING NECESSARY FOR CONSTRUCTION ACTIVITIES IN AREAS OF SEDIMENT TRAP 1, SEDIMENT TRAP 2, PERMANENT ROADSIDE SWALE AND CLEAN WATER DIVERSION SWALE.

NOTE: ANY CLEARING AND GRUBBING NEEDED FOR CONSTRUCTION INCLUDES REMOVING ALL ALAILANTHUS ALTISSIMA (INVASIVE WEED TREE) ENCOUNTERED WITHIN THE LIMITS OF DISTURBANCE.

7. REMOVE TOPSOIL IN AREAS OF SEDIMENT TRAP 1, SEDIMENT TRAP 2, PERMANENT ROADSIDE SWALE AND CLEAN WATER DIVERSION SWALE.
8. CONCURRENTLY:
   CONSTRUCT PERMANENT ROADSIDE SWALE, TEMPORARY CLEAN WATER DIVERSION SWALE, SEDIMENT TRAP 1, AND SEDIMENT TRAP 2 IN ACCORDANCE WITH DETAILS AND MAKE OPERATIONAL. IMMEDIATELY STABILIZE PERMANENT ROADSIDE SWALE, TEMPORARY CLEAN WATER DIVERSION SWALE AND SEDIMENT TRAPS: 3:1 AND GREATER SLOPES WITH EROSION CONTROL BLANKET. CONSTRUCT STORMWATER CONVEYANCE SYSTEM FROM FLARED END SECTION F2 TO F3, INCLUDING RIP-RAP APRONS. CONSTRUCT LEVEL SPREADER PLUNGE POOL IN ACCORDANCE WITH DETAILS TO ACCEPT OUTFLOWS FROM SWALE AND SEDIMENT TRAP 1. CONSTRUCT STORM SEWER CONVEYANCE SYSTEM NEEDED FOR SEDIMENT TRAP 2 OUTLET, INCLUDING TEMPORARY 12" OUTLET PIPE, INLET #S 1, 2, 2a AND 2b, END WALL #E-1, PERMANENT CONNECTING RCP PIPE, AND RIP-RAP AT END WALL #E-1. SEDIMENT TRAP 1, SEDIMENT TRAP 2, AND TEMPORARY CLEAN WATER DIVERSION SWALE MUST BE STABILIZED AND FUNCTIONING PROPERLY PRIOR TO ANY FURTHER EARTH DISTURBANCE ACTIVITIES. SEDIMENT TRAP 1 AND SEDIMENT TRAP 2 MUST BE INSPECTED AT THE END OF EVERY DAY AND PROTECTED FROM UNAUTHORIZED ACTS OF THIRD PARTIES.

NOTES: UPON INSTALLATION OF THE PERMANENT SEDIMENT TRAP 1 BASIN, AN BAMTRAIN INSPECTION OF THE RIPP GUARD, BE CONDUCTED BY A QUALIFIED SITE REPRESENTATIVE AND THE CHESTER COUNTY CONSERVATION DISTRICT SHALL BE NOTIFIED IN WRITING THAT THE PROPER RISER(S) INSTALLED AND SEALED, PER PDAC.

9. COMPLETE CLEARING AND GRUBBING NEEDED FOR ROAD CONSTRUCTION.
10. REMOVE TOPSOIL FROM AREAS TO BE DISTURBED FOR ROAD CONSTRUCTION. PLACE TOPSOIL IN STOCKPILE LOCATIONS SHOWN ON THE EROSION AND SEDIMENTATION CONTROL PLANS. STOCKPILE HEIGHT NOT TO EXCEED 35 FEET AND SIDE SLOPES ARE TO BE 2:1 MAXIMUM. STABILIZE WITH TEMPORARY SEED MIX AND MULCH.
11. PERFORM ROUGH GRADING FOR CONSTRUCTION OF PROPOSED ROAD. ROAD GRADING IS TO OCCUR STARTING FROM THE TOP OF THE CUL-DE-SAC, WORKING ITS WAY DOWNSLOPE, IN ORDER TO FACILITATE STORM WATER DRAINAGE PROPERLY THROUGH THE CUT AREAS.

NOTE: UPON COMPLETION OF GRADING, STABILIZE DISTURBED AREAS OUTSIDE OF THE ROADWAY IMMEDIATELY WITH PERMANENT SEED MIX.

12. INSTALL PERMANENT STORM WATER CONVEYANCE SYSTEM AND MAKE OPERATIONAL WITH INLET PROTECTION ON INLETS. THIS INCLUDES INSTALLING TEMPORARY STORM PIPE FROM TERMINUS OF 24" RCP OUT FROM INLET #4 TO TEMPORARY ENDWALL #C-3 AND TEMPORARY STORM PIPE FROM INLET #1 TO TEMPORARY ENDWALL #C-1. ALSO, CONSTRUCT TEMPORARY DIVERSION DIKE TO CONVEY RUNOFF INTO INLETS #10 AND #11.
13. INSTALL CURBING FOR THE PROPOSED ROAD.
14. INSTALL UTILITIES ALONG PROPOSED ROAD FOR SERVICE CONNECTIONS TO EACH OF THE BUILDING LOTS.
15. INSTALL STONE BASE COURSE ON PROPOSED ROAD.
16. UPON STABILIZATION OF ALL DISTURBED AREAS FOR ROADWAY CONSTRUCTION WITH A MINIMUM COVER OF 70% VEGETATION, THE CHESTER COUNTY CONSERVATION DISTRICT SHALL BE CONTACTED FOR AN INSPECTION AND APPROVAL PRIOR TO CONVERSION TO PERMANENT STORMWATER BMPS.

UPON APPROVAL:
-SEDIMENT TRAP 1 AND TEMPORARY CLEAN WATER DIVERSION SWALE ARE TO BE CONVERTED INTO SWM 1 AND PERMANENT GRADING, RESPECTIVELY ACCORDING TO THE PLANS AND DETAILS.
-SEDIMENT TRAP 2 IS TO BE CONVERTED INTO SWM 2 ACCORDING TO ITS DETAILS, WHICH INCLUDES REMOVING THE TEMPORARY STORM PIPE FROM TERMINUS OF 24" RCP OUT FROM INLET #4 TO TEMPORARY ENDWALL #E-3.
-SWM 3 IS TO BE CONSTRUCTED ACCORDING TO ITS DETAILS, WHICH INCLUDES REMOVING THE TEMPORARY STORM PIPE FROM INLET #1 TO ENDWALL #E-1.
-REMOVE ROAD CONSTRUCTION SILT FENCE.
-REMOVE INLET PROTECTION AND MAKE STORM SEWER SYSTEMS OPERATIONAL.

NOTES:
1. UPON COMPLETION OR TEMPORARY CESSATION OF THE EARTH DISTURBANCE ACTIVITY, OR ANY STAGE THEREOF, THE PROJECT SITE SHALL BE IMMEDIATELY STABILIZED WITH THE APPROPRIATE TEMPORARY OR PERMANENT STABILIZATION.
2. THERE IS AN EXISTING FIBER OPTIC CABLE THAT TRANSVERSES THE PROJECT TRACT. AT&T, INC. REVIEWED THE PLANS AND WILL NEED TO ENCASE AND LOWER THE FIBER OPTIC CABLE PRIOR TO COMMENCEMENT OF CONSTRUCTION OF THE SUBDIVISION PLANS.
3. EAST FALLOWFIELD TOWNSHIP IS TO BE NOTIFIED AT LEAST 48 HOURS BEFORE START OF CONSTRUCTION OF THE STORMWATER BMPS. THE CONSTRUCTION OF THE FACILITIES WILL BE MONITORED DURING CONSTRUCTION AND ANY FEES INCURRED DURING THE REVIEW AND INSPECTION MUST BE PAID BY THE APPLICANT.

KEYMAP

LOCATION MAP
SCALE: 1" = 800'

TOWNSHIP NOTIFICATION:

EAST FALLOWFIELD TOWNSHIP IS TO BE NOTIFIED AT LEAST 48 HOURS BEFORE START OF CONSTRUCTION OF THE STORMWATER BMP'S. THE CONSTRUCTION OF THE FACILITIES WILL BE MONITORED DURING CONSTRUCTION AND ANY FEES INCURRED DURING THE REVIEW AND INSPECTION MUST BE PAID BY THE APPLICANT.

NPDES PERMIT NOTES

1. UPON REDUCTION, LOSS OR FAILURE OF THE BMP-S, THE PERMITTEE AND CO-PERMITTEE SHALL TAKE IMMEDIATE ACTION TO RESTORE THE BMP-S OR PROVIDE AN ALTERNATIVE METHOD OF TREATMENT.
2. WHERE BMP-S ARE FOUND TO BE INFORMATIVE OR INEFFECTIVE DURING AN INSPECTION, OR ANY OTHER TIME, THE PERMITTEE AND CO-PERMITTEE SHALL IMMEDIATELY CONTACT THE CHESTER COUNTY CONSERVATION DISTRICT BY PHONE OR PERSONAL CONTACT, FOLLOWED BY THE SUBMISSION OF A WRITTEN REPORT WITHIN FIVE (5) DAYS OF THE INITIAL CONTACT.
3. PERMITTEE REQUESTING A RENEWAL OF COVERAGE UNDER GENERAL PERMIT MUST SUBMIT TO THE CHESTER COUNTY CONSERVATION DISTRICT AN ADMINISTRATIVELY COMPLETE AND ACCEPTABLE NOI, AT LEAST 90 DAYS PRIOR TO THE EXPIRATION DATE OF THE COVERAGE.
4. PERMITTEE REQUESTING A RENEWAL OF COVERAGE UNDER INDIVIDUAL PERMIT MUST SUBMIT TO THE CHESTER COUNTY CONSERVATION DISTRICT AN ADMINISTRATIVELY COMPLETE AND ACCEPTABLE NOI, AT LEAST 180 DAYS PRIOR TO THE EXPIRATION DATE OF THE COVERAGE.
5. NOTICE OF TERMINATION: WHERE ALL STORMWATER DISCHARGES ASSOCIATED WITH CONSTRUCTION ACTIVITY THAT ARE AUTHORIZED BY THIS PERMIT ARE ELIMINATED, AND BMP-S IDENTIFIED IN THE POST-CONSTRUCTION STORMWATER MANAGEMENT (PCSM) PLAN HAVE BEEN INSTALLED, THE PERMITTEE OR CO-PERMITTEE OF THE FACILITY MUST SUBMIT A NOTICE OF TERMINATION (NOT) FORM THAT IS SIGNED IN ACCORDANCE WITH PART B.1.4 (SIGNATURE REQUIREMENTS) OF THIS PERMIT TO THE CHESTER COUNTY CONSERVATION DISTRICT.
6. THE PERMITTEE SHALL PROVIDE ENGINEERING INSPECTION OVERSIGHT FOR THE PROPOSED STORM WATER BMPS. ADDITIONAL SOIL TESTING MAY BE REQUIRED PRIOR TO THE INSTALLATION OF INFILTRATION BMPS TO ENSURE PROPER LOCATION AND FUNCTION. A LICENSED PROFESSIONAL ENGINEER KNOWLEDGEABLE IN THE DESIGN AND CONSTRUCTION OF STORMWATER BMPS, PREFERABLY THE DESIGN ENGINEER SHALL CONDUCT THE OVERSIGHT.

NOTE:
AN AT&T EASEMENT ENCOMPASSING AN EXISTING FIBER OPTIC CABLE CROSSES THE SITE AS SHOWN ON THE PLANS. THERE MUST BE NOTIFICATION TO AT&T OUTSIDE PLANT, IN WRITING, 72 HOURS PRIOR TO THE COMMENCEMENT OF ANY CONSTRUCTION ACTIVITY IN THE VICINITY OF THE AT&T EASEMENT.
AT&T CONTACT INFORMATION:
MR. ROBERT SOUCH
MICHAEL BAKER JR. INC.
4301 DUTCH RIDGE ROAD
BEAVER, PA 15009-0280
PHONE (412) 613-2285.

EROSION & SEDIMENTATION CONTROL LEGEND

- PHASE 1 LIMIT OF DISTURBANCE
- TEMPORARY STORM PIPE
- 1000 PHASE 1 TEMPORARY CONTOUR
- 1000 PERMANENT CONTOUR
- SF18 18" SILT FENCE–ROAD CONSTRUCTION
- SF30 30" SILT FENCE–ROAD CONSTRUCTION
- SSF SUPER SILT FENCE–ROAD CONSTRUCTION
- x x ORANGE CONSTRUCTION FENCE
- INLET PROTECTION
- TS TOPSOIL STOCKPILE
- ROCK CONSTR. ENTRANCE
- EROSION CONTROL BLANKET
- E & S DRAINAGE AREA BOUNDARY

SOILS CLASSIFICATION:

CaB – CHESTER SILT LOAM, 3 TO 8 PERCENT SLOPES
GgB – GLENELG CHANNERY SILT LOAM, 3 TO 8 PERCENT SLOPES
GgC – GLENELG CHANNERY SILT LOAM, 8 TO 15 PERCENT SLOPES
Co – CODORUS SILT LOAM

SOILS LIMITATIONS

SOIL SERIES AND MAP SYMBOL	DEPTH TO– SEASONAL HIGH WATER TABLE (in)	BEDROCK (in)	SATURATED HYDRAULIC CONDUCTIVITY (MICRO M/SEC)	AVAILABLE MOISTURE CAPACITY (IN/PER IN OF SOIL DEPTH)	REACTION PH	SUITABILITY AS SOURCE OF– ROAD FILL	SUITABILITY AS SOURCE OF– TOPSOIL	HYDROLOGIC GROUP
CHESTER SILT LOAM (CaB)	60+	72–99	4.23–14.11 4.23–14.11 4.23–14.11 4.23–14.11	.12–.18 .10–.14 .10–.14 .09–.12	4.5–6.5 4.5–5.5 4.5–5.5 4.5–5.0	GOOD	FAIR	B
CODORUS SILT LOAM (Co)	18–36	72–99	4.23–14.11 4.23–14.11 14.11–141.1	.14–.20 .14–.20 .04–.08	4.5–6.0 5.1–6.5 5.1–6.5	FAIR	FAIR	C
GLENELG (GgB, GgC)	60+	60–120	4.23–14.11 4.23–14.11 4.23–14.11 1.41–14.00	.14–.24 .14–.24 .14–.24	4.5–6.0 4.5–5.5 4.5–5.5	GOOD	POOR	B
URBAN LAND – GLENELG COMPLEX (UmlB)	60+	10–99	NA	0.00	NA	NA	NA	NA

ACT 187 SERIAL NUMBER 2646921

Edward B. Walsh & Associates, Inc. does not guarantee the accuracy of the locations for existing subsurface utility lines, structures, etc. shown on the plans, nor does E. B. Walsh & Assoc., inc. guarantee that all subsurface utility lines, structures, etc. are shown.

Contractor shall verify the location and elevations of all subsurface utility lines, structures, etc. before the start of work, by calling the Pennsylvania One Call System at 1-800-242-1776.

UTILITIES NOTIFIED

NEON TRANSCOM
AT & T
VERIZON PENNSYLVANIA, INC.
WILTEL COMMUNICATIONS
AQUA PENNSYLVANIA, INC.
PECO ENERGY
COMCAST CABLE
PA AMERICAN WATER COMPANY
EAST FALLOWFIELD TOWNSHIP

1. SHOULD BEDROCK BE ENCOUNTERED DURING SEDIMENT BASIN OR RECHARGE BEDS CONSTRUCTION WHICH PREVENTS EXCAVATION BLASTING MAY BE NECESSARY. THE APPROPRIATE PERMITS AND APPROVALS MUST BE SECURED PRIOR TO ANY BLASTING. THE TOWNSHIP ENGINEER SHOULD BE CONSULTED TO ADJUST THE LOCATION OF ANY RECHARGE BED TO AVOID ROCK REMOVAL.
2. ANY WATER ENCOUNTERED DURING CONSTRUCTION MUST BE PUMPED TO A DEWATERING FACILITY.

SERIAL # 2646921

GENERAL E&S NOTES

1. BEFORE INITIATING ANY REVISIONS TO THE APPROVED EROSION AND SEDIMENT CONTROL PLAN OR REVISIONS TO OTHER PLANS WHICH MAY AFFECT THE EFFECTIVENESS OF THE APPROVED E & S CONTROL PLAN, THE OPERATOR MUST RECEIVE APPROVAL OF THE REVISIONS FROM THE CHESTER COUNTY CONSERVATION DISTRICT. THE OPERATOR SHALL ASSURE THAT ALL REVISIONS AND COMPLEMENTARY ADDENDUMS TO THE PLAN ARE PREPARED AND COMPLETELY IMPLEMENTED SEASONALLY UPON ENCOUNTERING UNFORESEEN CIRCUMSTANCES POSING THE POTENTIAL FOR ACCELERATED EROSION AND/OR SEDIMENT POLLUTION. THE OPERATOR SHALL IMPLEMENT APPROPRIATE BEST MANAGEMENT PRACTICES TO ELIMINATE POTENTIAL FOR ACCELERATED EROSION AND/OR SEDIMENT POLLUTION.
2. THE OPERATOR SHALL REMOVE FROM THE SITE, RECYCLE, OR DISPOSE OF ALL BUILDING MATERIALS AND WASTES IN ACCORDANCE WITH THE DEPARTMENT'S SOLID WASTE MANAGEMENT REGULATIONS AT 25 PA CODE 260.1 et. seq., 271.1 et. seq. AND 287.1 et. seq.
3. BEFORE DISPOSING OF SOIL OR RECEIVING BORROW FROM THE SITE, THE OPERATOR MUST ASSURE THAT EACH SPOIL OR BORROW AREA HAS AN EROSION AND SEDIMENT CONTROL PLAN APPROVED BY THE CHESTER COUNTY CONSERVATION DISTRICT, AND WHICH IS BEING IMPLEMENTED AND MAINTAINED ACCORDING TO CHAPTER 102 REGS.
4. THE CONTRACTOR SHALL INSPECT ALL EROSION CONTROL FACILITIES WEEKLY AND AFTER EACH RAINFALL EVENT. ANY DAMAGED OR BROKEN FACILITY MUST BE REPAIRED OR REPLACED IMMEDIATELY.
5. PRIOR TO THE REMOVAL OF E AND S CONTROLS, THE CHESTER COUNTY CONSERVATION DISTRICT MUST BE NOTIFIED AT (610) 925-4920.
6. ALL SLOPES 3:1 OR STEEPER WILL UTILIZE EROSION CONTROL BLANKET.
7. SEDIMENT MUST BE REMOVED FROM STORM WATER INLET PROTECTION AFTER EACH RUNOFF EVENT.
8. UNTIL THE SITE IS STABILIZED, ALL EROSION AND SEDIMENTATION BMP'S MUST BE MAINTAINED PROPERLY. MAINTENANCE MUST INCLUDE: INSPECTIONS OF ALL EROSION AND SEDIMENTATION BMP'S AFTER EACH RUNOFF EVENT AND ON A WEEKLY BASIS. ALL SITE INSPECTIONS WILL BE DOCUMENTED IN AN INSPECTION LOG KEPT FOR THIS PURPOSE. THE COMPLIANCE ACTIONS AND THE DATE, TIME, AND NAME OF THE PERSON CONDUCTING THE INSPECTION. THE INSPECTION LOG WILL BE KEPT ON SITE AT ALL TIMES AND MADE AVAILABLE TO THE DISTRICT UPON REQUEST.

ALL PREVENTIVE AND RESIDUAL MAINTENANCE WORK, INCLUDING CLEAN WATER DIVERSION, SEDIMENT REMOVAL, REGRADING, RESEEDING, REMULCHING AND REPLACEMENT, MUST BE PERFORMED IMMEDIATELY. IF EROSION AND SEDIMENTATION BMP'S FAIL TO PERFORM AS EXPECTED, REPLACEMENT BMP'S OR MODIFICATIONS OF THOSE INSTALLED WILL BE NEEDED.

8. CONTINUED
   WHERE BMP'S ARE FOUND TO FAIL TO ALLEVIATE EROSION OR SEDIMENT POLLUTION THE PERMITTEE OR CO-PERMITTEE SHALL INCLUDE THE FOLLOWING INFORMATION:
   A. THE LOCATION AND SEVERITY OF THE BMP'S FAILURE AND ANY POLLUTION EVENTS.
   B. ALL STEPS TAKEN TO REDUCE, ELIMINATE AND PREVENT THE RECURRENCE OF THE NON-COMPLIANCE.
   C. THE TIME FRAME TO CORRECT THE NON-COMPLIANCE, INCLUDING THE EXACT DATES WHEN THE ACTIVITY WILL RETURN TO COMPLIANCE.

   AFTER FINAL SITE STABILIZATION HAS BEEN ACHIEVED, TEMPORARY EROSION AND SEDIMENT BMP'S MUST BE REMOVED. AREAS DISTURBED DURING REMOVAL OF THE BMP'S MUST BE STABILIZED IMMEDIATELY.
9. A COPY OF THE APPROVED EROSION AND SEDIMENT CONTROL PLAN MUST BE AVAILABLE AT THE PROJECT SITE AT ALL TIMES. THE OPERATOR SHALL ASSURE THAT AN EROSION AND SEDIMENT CONTROL PLAN HAS BEEN PREPARED, APPROVED BY THE CHESTER COUNTY CONSERVATION DISTRICT, AND IS BEING IMPLEMENTED AND MAINTAINED FOR ALL SOIL AND/OR ROCK SPOIL AND BORROW AREAS, REGARDLESS OF THEIR LOCATIONS.
10. STOCKPILE HEIGHTS MUST NOT EXCEED 35 FEET. STOCKPILE SLOPES MUST BE 2:1 OR FLATTER.
11. ALL PUMPING OF SEDIMENT LADEN WATER OR POTENTIALLY SEDIMENT LADEN WATER SHALL BE THROUGH A SEDIMENT CONTROL BMP, SUCH AS A PUMPED WATER FILTER BAG DISCHARGING OVER NON-ASSISTURBED AREAS.
12. ANY DAMAGE THAT OCCURS AS A RESULT OF THIS BASIN OR TRAP DISCHARGE IS THE RESPONSIBILITY OF THE APPLICANT TO REPAIR IN A PERMANENT MANNER THAT IS SATISFACTORY TO THE MUNICIPALITY, CONSERVATION DISTRICT AND DOWNSLOPE LANDOWNERS.
13. THE CONTRACTOR IS ADVISED TO BECOME THOROUGHLY FAMILIAR WITH THE PROVISIONS OF THE APPENDIX 64, EROSION CONTROL RULES AND REGULATIONS, TITLE 25, PART 1, DEPARTMENT OF ENVIRONMENTAL PROTECTION, SUBPART C, PROTECTION OF NATURAL RESOURCES, ARTICLE 111, WATER RESOURCES, CHAPTER 102, EROSION CONTROL.
14. UPON COMPLETION OR TEMPORARY CESSATION OF THE EARTH DISTURBANCE ACTIVITY OR ANY STAGE THEREOF, THE PROJECT SITE SHALL BE IMMEDIATELY STABILIZED WITH THE APPROPRIATE TEMPORARY OR PERMANENT STABILIZATION.

STABILIZATION NOTES

AN AREA SHALL BE CONSIDERED TO HAVE ACHIEVED FINAL STABILIZATION WHEN IT HAS A MINIMUM UNIFORM 70% PERENNIAL VEGETATIVE COVER OR OTHER PERMANENT NON-VEGETATIVE COVER WITH A DENSITY SUFFICIENT TO RESIST ACCELERATED SURFACE EROSION AND SUBSURFACE CHARACTERISTICS SUFFICIENT TO RESIST SLIDING AND OTHER MOVEMENTS. IMMEDIATELY AFTER EARTH DISTURBANCE ACTIVITIES CEASE, THE OPERATOR SHALL STABILIZE ANY AREAS DISTURBED BY THE ACTIVITIES. DURING NON-GERMINATING PERIODS, MULCH MUST BE APPLIED AT THE SPECIFIED RATES. DISTURBED AREAS WHICH ARE NOT AT FINISHED GRADE AND WHICH WILL BE REDISTURBED WITHIN 1 YEAR MUST BE STABILIZED IN ACCORDANCE WITH THE TEMPORARY VEGETATIVE STABILIZATION SPECIFICATIONS. DISTURBED AREAS WHICH ARE AT FINISHED GRADE OR WHICH WILL NOT BE REDISTURBED WITHIN 1 YEAR MUST BE STABILIZED IN ACCORDANCE WITH THE PERMANENT VEGETATIVE STABILIZATION SPECIFICATIONS.

50 0 50 100 150 FEET
GRAPHIC SCALE

THIS PLAN TO BE USED FOR EROSION AND SEDIMENTATION CONTROL PURPOSES ONLY

PHASE 1 ROAD CONSTRUCTION LIMIT OF DISTURBANCE = 5.18 AC

WATERSHED NOTE:
THE SITE IS LOCATED WITHIN THE WATERSHED OF AN UNNAMED TRIBUTARY FOR THE WEST BRANCH BRANDYWINE CREEK. THE CHAPTER 93 CLASSIFICATION IS A WARM WATER FISHERY (WWF).

12	10-30-09 REV. PER CCCD REVIEW EMAIL DATED 10-23-09.
11	9-28-09 REV. PER CCCD REVIEW LETTER DATED 12-8-08.
10	11-11-08 REV. PER CCCD REVIEW LETTER DATED 9-12-08.
9	10-7-08 REV. PER HISTORICAL COMMISSION REVIEW COMMENTS DATED 6-4-08.
8	8-25-08 REV. PER TWP. ENGINEER REVIEW LETTER DATED 7-15-08.
7	6-26-08 REV. FOR INITIAL SUBMITTAL TO CCCD.
6	6-20-08 REV. PER TWP. ENGINEER REVIEW LETTER DATED 6-23-07.
5	8-8-07 REV. PER TWP. ENGINEER REVIEW LETTER DATED 4-23-07.
4	6-21-10 REV. PER TOWNSHIP ENGINEER REVIEW LETTER DATED 5-25-10 AND HISTORICAL COMMISSION MEETING ON 6-2-10.
3	4-6-10 REV. PER TOWNSHIP ENGINEER REVIEW LETTER DATED 2-18-10.
2	11-23-09 REV. PER FINAL PLAN SUBMISSION.

FINAL PHASE 1 EROSION & SEDIMENTATION CONTROL PLAN
(2133–2135 STRASBURG ROAD)

PLAN OF PROPERTY
FOR
REAL ESTATE FINDERS, LLC
(ABRAHAMS)
EAST FALLOWFIELD TOWNSHIP CHESTER COUNTY, PA.

Edward B. Walsh & Associates, Inc.
CIVIL ENGINEERS & SURVEYORS
125 Dowlin Forge Rd.
Exton, Pennsylvania 19341
Phone: 610-903-0060
Fax: 610-903-0060
WWW.EBWALSHINC.COM

Project–	3060
Date–	3-26-07
Scale–	1" = 50'
Drawn–	RBL/SM
Checked–	EBW
Sheet–	7 OF 17

Plotted: 6/22/2010 File: F:\JB\3060\Final Plan Set\3060-E8.prc

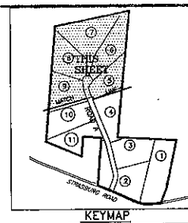

KEYMAP

EROSION & SEDIMENTATION CONTROL LEGEND

- PHASE 1 LIMIT OF DISTURBANCE
- TEMPORARY STORM PIPE
- PHASE 1 TEMPORARY CONTOUR
- PERMANENT CONTOUR
- SF18 — 18" SILT FENCE–ROAD CONSTRUCTION
- SF30 — 30" SILT FENCE–ROAD CONSTRUCTION
- SSF — SUPER SILT FENCE–ROAD CONSTRUCTION
- ORANGE CONSTRUCTION FENCE
- INLET PROTECTION
- TS — TOPSOIL STOCKPILE
- ROCK CONSTR. ENTRANCE
- EROSION CONTROL BLANKET
- E & S DRAINAGE AREA BOUNDARY

TOWNSHIP NOTIFICATION:
EAST FALLOWFIELD TOWNSHIP IS TO BE NOTIFIED AT LEAST 48 HOURS BEFORE START OF CONSTRUCTION OF THE STORMWATER BMP'S. THE CONSTRUCTION OF THE FACILITIES WILL BE MONITORED DURING CONSTRUCTION AND ANY FEES INCURRED DURING THE REVIEW AND INSPECTION MUST BE PAID BY THE APPLICANT.

CONSTRUCTION SEQUENCE

ALL EARTH DISTURBANCE ACTIVITIES SHALL PROCEED IN ACCORDANCE WITH THE FOLLOWING SEQUENCE. EACH STAGE SHALL BE COMPLETED BEFORE ANY FOLLOWING STAGE IS INITIATED. CLEARING AND GRUBBING SHALL BE LIMITED ONLY TO THOSE AREAS DESCRIBED IN EACH STAGE.

AT LEAST 7 DAYS BEFORE STARTING ANY EARTH DISTURBANCE ACTIVITIES, THE OPERATOR SHALL INVITE ALL CONTRACTORS INVOLVED IN THOSE ACTIVITIES, INCLUDING THE LAND OWNER, ALL APPROPRIATE MUNICIPAL OFFICIALS, THE EROSION AND SEDIMENTATION CONTROL PLAN PREPARER AND A REPRESENTATIVE OF THE CHESTER COUNTY CONSERVATION DISTRICT, TO AN ON-SITE PRE-CONSTRUCTION MEETING.

PHASE I: ROAD CONSTRUCTION

1. INSTALL STABILIZED ROCK CONSTRUCTION ENTRANCE AT INTERSECTION OF STRASBURG ROAD AND PROPOSED ROAD A.
2. DELINEATE LIMIT OF DISTURBANCE FOR PHASE 1 ROAD CONSTRUCTION. LIMITS OF DISTURBANCE IN WOODED AREAS SHALL BE VERIFIED BY A TOWNSHIP REPRESENTATIVE PRIOR TO CLEARING TO DETERMINE IF ANY ADDITIONAL SPECIMEN TREES CAN BE SAVED.
3. INSTALL ROAD CONSTRUCTION SILT FENCE (18", 30", AND SUPER).
4. INSTALL ORANGE CONSTRUCTION FENCE. THE ORANGE CONSTRUCTION FENCE IS TO PROTECT TREES, SWM 2, SWM 3 AND WETLAND AREAS.
5. AT&T WORK TO BE COMPLETED AT THIS TIME FOR THE EXISTING FIBER OPTIC LINE DRAWDOWNS ON THE PROJECT SITE. SEE NOTE #2.
6. PERFORM LIMITED CLEARING AND GRUBBING NECESSARY FOR CONSTRUCTION ACTIVITIES IN AREAS OF SEDIMENT TRAP 1, SEDIMENT TRAP 2, PERMANENT ROADSIDE SWALE AND CLEAN WATER DIVERSION SWALE.

NOTE: ANY CLEARING AND GRUBBING NEEDED FOR CONSTRUCTION INCLUDES REMOVING ALL AILANTHUS ALTISSIMA (INVASIVE WEED TREE) ENCOUNTERED WITHIN THE LIMITS OF DISTURBANCE.

7. REMOVE TOPSOIL IN AREAS OF SEDIMENT TRAP 1, SEDIMENT TRAP 2, PERMANENT ROADSIDE SWALE AND CLEAN WATER DIVERSION SWALE.
8. CONCURRENTLY:
   CONSTRUCT PERMANENT ROADSIDE SWALE, TEMPORARY CLEAN WATER DIVERSION SWALE, SEDIMENT TRAP 1, AND SEDIMENT TRAP 2 IN ACCORDANCE WITH DETAILS AND MAKE OPERATIONAL. IMMEDIATELY STABILIZE PERMANENT ROADSIDE SWALE, TEMPORARY CLEAN WATER DIVERSION SWALE AND SEDIMENT TRAPS' 3:1 AND GREATER SLOPES WITH EROSION CONTROL BLANKET. CONSTRUCT STORMWATER CONVEYANCE SYSTEM FROM FLARED END SECTION F2 TO F3, INCLUDING RIP-RAP APRONS. CONSTRUCT LEVEL SPREADER PLUNGE POOL IN ACCORDANCE WITH DETAILS TO ACCEPT OUTFLOWS FROM SWALE AND SEDIMENT TRAP 1. CONSTRUCT STORM SEWER CONVEYANCE SYSTEM NEEDED FOR SEDIMENT TRAP 2 OUTLET, INCLUDING TEMPORARY 12" OUTLET PIPE, INLET #9 1, 2, 2a AND 2b, END WALL #C-1, PERMANENT CONNECTING RCP PIPE, AND RIP-RAP AT END WALL #E-1. SEDIMENT TRAP 1, SEDIMENT TRAP 2, AND TEMPORARY CLEAN WATER DIVERSION SWALE MUST BE STABILIZED AND FUNCTIONING PROPERLY PRIOR TO ANY FURTHER EARTH DISTURBANCE ACTIVITIES. SEDIMENT TRAP 1 AND SEDIMENT TRAP 2 MUST BE FUNCTIONAL AT THE END OF EVERY DAY AND PROTECTED FROM UNAUTHORIZED ACTS OF THIRD PARTIES.

   NOTE: UPON INSTALLATION OF THE PERMANENT SEDIMENT TRAP 1 RISER, AN IMMEDIATE INSPECTION OF THE RISER SHALL BE CONDUCTED BY A QUALIFIED SITE REPRESENTATIVE AND THE CHESTER COUNTY CONSERVATION DISTRICT SHALL BE NOTIFIED IN WRITING THAT THE PROPER RISER IS INSTALLED AND SEALED, PER PLAN.
9. COMPLETE CLEARING AND GRUBBING NEEDED FOR ROAD CONSTRUCTION.
10. REMOVE TOPSOIL FROM AREAS TO BE DISTURBED FOR ROAD CONSTRUCTION. PLACE TOPSOIL IN STOCKPILE LOCATIONS SHOWN ON THE EROSION AND SEDIMENTATION CONTROL PLANS. STOCKPILE HEIGHT MAY NOT EXCEED 35 FEET AND SIDE SLOPES ARE TO BE 3:1 MAXIMUM. STABILIZE WITH TEMPORARY SEED MIX AND MULCH.
12. PERFORM ROUGH GRADING FOR CONSTRUCTION OF PROPOSED ROAD. ROAD GRADING IS TO OCCUR STARTING FROM THE TOP OF THE CUL-DE-SAC, WORKING ITS WAY DOWNSLOPE, IN ORDER TO FACILITATE STORM WATER DRAINAGE PROPERLY THROUGH THE CUT AREAS.

   NOTE: UPON COMPLETION OF GRADING, STABILIZE DISTURBED AREAS OUTSIDE OF THE ROADWAY IMMEDIATELY WITH PERMANENT SEED MIX.
13. INSTALL REMAINING STORM WATER CONVEYANCE SYSTEM AND MAKE OPERATIONAL WITH INLET PROTECTION ON INLETS. THIS INCLUDES INSTALLING TEMPORARY STORM PIPE FROM TERMINUS OF 24" RCP OUT FROM INLET #4 TO TEMPORARY ENDWALL #C-3 AND TEMPORARY STORM PIPE FROM INLET #1 TO ENDWALL #C-1. ALSO, CONSTRUCT TEMPORARY DIVERSION DIKE TO CONVEY RUNOFF INTO INLETS #10 AND #11.
14. INSTALL CURBING FOR THE PROPOSED ROAD.
15. INSTALL UTILITIES ALONG PROPOSED ROAD FOR SERVICE CONNECTIONS TO EACH OF THE BUILDING LOTS.
16. INSTALL STONE BASE COURSE ON PROPOSED ROAD.
17. UPON STABILIZATION OF ALL DISTURBED AREAS FOR ROADWAY CONSTRUCTION WITH A MINIMUM COVER OF 70% VEGETATION, THE CHESTER COUNTY CONSERVATION DISTRICT MUST BE CONTACTED FOR AN INSPECTION AND APPROVAL PRIOR TO CONVERSION TO PERMANENT STORMWATER BMPS.
   UPON APPROVAL:
   –SEDIMENT TRAP 1 AND TEMPORARY CLEAN WATER DIVERSION SWALE ARE TO BE CONVERTED INTO SWM 1 AND PERMANENT GRADING, RESPECTIVELY, ACCORDING TO THE PLANS AND DETAILS.
   –SEDIMENT TRAP 2 IS TO BE CONVERTED INTO SWM 2 ACCORDING TO ITS DETAILS, WHICH INCLUDES REMOVING THE TEMPORARY STORM PIPE FROM TERMINUS OF 24" RCP OUT FROM INLET #4 TO TEMPORARY ENDWALL #E-3.
   –SWM 3 IS TO BE CONSTRUCTED ACCORDING TO ITS DETAILS, WHICH INCLUDES REMOVING THE TEMPORARY STORM PIPE FROM INLET #1 TO ENDWALL #E-1.
   –REMOVE ROAD CONSTRUCTION SILT FENCE.
   –REMOVE INLET PROTECTION AND MAKE STORM SEWER SYSTEMS OPERATIONAL.

NOTES:
1. UPON COMPLETION OR TEMPORARY CESSATION OF THE EARTH DISTURBANCE ACTIVITY, OR ANY STAGE THEREOF, THE PROJECT SITE SHALL BE IMMEDIATELY STABILIZED WITH THE APPROPRIATE TEMPORARY OR PERMANENT STABILIZATION.
2. THERE IS AN EXISTING FIBER OPTIC CABLE THAT TRANSVERSES THE PROJECT TRACT. AT&T HAS REVIEWED THE PLANS AND WILL NEED TO ENGAGE AND LOWER THE FIBER OPTIC CABLE PRIOR TO COMMENCEMENT OF CONSTRUCTION OF THE SUBDIVISION PLANS.
3. EAST FALLOWFIELD TOWNSHIP IS TO BE NOTIFIED AT LEAST 48 HOURS BEFORE START OF CONSTRUCTION OF THE STORMWATER BMP'S. THE CONSTRUCTION OF THE FACILITIES WILL BE MONITORED DURING CONSTRUCTION AND ANY FEES INCURRED DURING THE REVIEW AND INSPECTION MUST BE PAID BY THE APPLICANT.

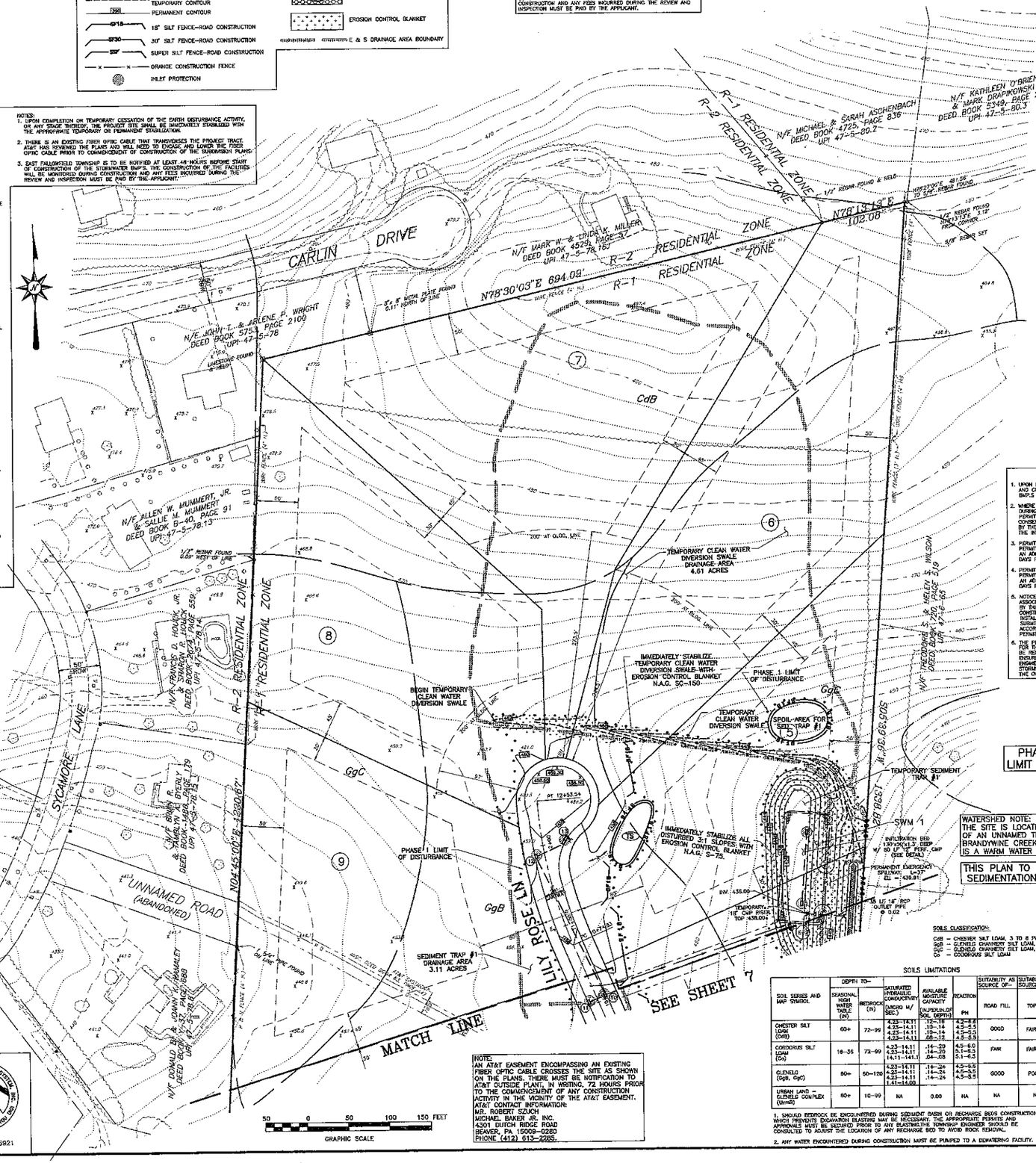

NOTE:
AN AT&T EASEMENT ENCOMPASSING AN EXISTING FIBER OPTIC CABLE CROSSES THE SITE AS SHOWN ON THE PLANS. THERE MUST BE NOTIFICATION TO AT&T OUTSIDE PLANT, IN WRITING, 72 HOURS PRIOR TO THE COMMENCEMENT OF ANY CONSTRUCTION ACTIVITY IN THE VICINITY OF THE AT&T EASEMENT.
AT&T CONTACT INFORMATION:
MR. ROBERT SZUCH
MICHAEL BAKER JR. INC.
4301 DUTCH RIDGE ROAD
BEAVER, PA 15009-0280
PHONE (412) 613-2685

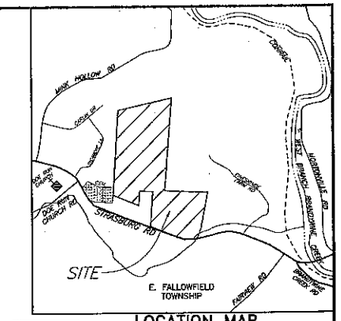

LOCATION MAP
SCALE: 1" = 800'

CLEAN FILL RESPONSIBILITY

THE CONTRACTOR IS RESPONSIBLE TO PERFORM ENVIRONMENTAL DUE DILIGENCE TO DETERMINE THAT IMPORTED FILL MATERIAL MEETS THE PADEP QUALIFICATIONS FOR "CLEAN FILL".

CLEAN FILL IS DEFINED AS: UNCONTAMINATED, NON-WATER SOLUBLE, NON-DECOMPOSABLE, INERT, SOLID MATERIAL. THE TERM INCLUDES SOIL, ROCK, STONE, DREDGED MATERIAL, USED ASPHALT, AND BRICK, BLOCK OR CONCRETE FROM CONSTRUCTION AND DEMOLITION ACTIVITIES THAT IS SEPARATE FROM OTHER WASTE AND IS RECYCLABLE AS SUCH. THE TERM DOES NOT INCLUDE MATERIALS PLACED IN OR ON THE WATERS OF THE COMMONWEALTH UNLESS OTHERWISE AUTHORIZED. (THE TERM "USED ASPHALT" DOES NOT INCLUDE MILLED ASPHALT OR ASPHALT THAT HAS BEEN PROCESSED FOR RE-USE.)

ENVIRONMENTAL DUE DILIGENCE IS DEFINED AS: INVESTIGATIVE TECHNIQUES, INCLUDING, BUT NOT LIMITED TO, VISUAL PROPERTY INSPECTIONS, ELECTRONIC DATA BASE SEARCHES, REVIEW OF PROPERTY OWNERSHIP, REVIEW OF PROPERTY HISTORY, SANBORN MAPS, ENVIRONMENTAL QUESTIONNAIRES, TRANSACTION SCREENS, ANALYTICAL TESTING, ENVIRONMENTAL ASSESSMENTS OR AUDITS. ANALYTICAL TESTING IS NOT A REQUIRED PART OF DUE DILIGENCE UNLESS VISUAL INSPECTION AND/OR REVIEW OF THE PAST LAND USE OF THE PROPERTY INDICATES THAT THE FILL MAY HAVE BEEN SUBJECTED TO A SPILL OR RELEASE OF REGULATED SUBSTANCE IT MUST BE TESTED TO DETERMINE IF IT QUALIFIES AS CLEAN FILL. TESTING SHOULD BE PERFORMED IN ACCORDANCE WITH APPENDIX A OF THE PAS DEP'S POLICY "MANAGEMENT OF FILL".

FILL MATERIAL THAT DOES NOT QUALIFY AS CLEAN FILL IS REGULATED FILL. REGULATED FILL IS WASTE AND MUST BE MANAGED IN ACCORDANCE WITH THE PADEP'S MUNICIPAL OR RESIDUAL WASTE REGULATIONS BASED ON 25 PA CODE CHAPTERS 287 RESIDUAL WASTE MANAGEMENT OR 271 MUNICIPAL WASTE MANAGEMENT, WHICHEVER IS APPLICABLE.

GENERAL E&S NOTES

1. BEFORE MAKING ANY CHANGES TO THE APPROVED EROSION AND SEDIMENT CONTROL PLAN OR REVISIONS TO OTHER PLANS WHICH MAY AFFECT THE EFFECTIVENESS OF THE APPROVED E & S CONTROL PLAN, OPERATOR MUST OBTAIN APPROVAL OF THE REVISIONS FROM THE CHESTER COUNTY CONSERVATION DISTRICT. THE REVISED PLAN SHALL ENSURE THAT THE APPROVED EROSION AND SEDIMENT CONTROL PLAN IS PROMPTLY AND COMPLETELY IMPLEMENTED, MAINTAINED AND MAINTAINED DURING CONSTRUCTION AND MINIMIZES THE POTENTIAL FOR ACCELERATED EROSION AND/OR SEDIMENT POLLUTION. THE OPERATOR SHALL IMPLEMENT APPROPRIATE BEST MANAGEMENT PRACTICES TO ELIMINATE POTENTIAL FOR ACCELERATED EROSION AND/OR SEDIMENT POLLUTION.
2. THE OPERATOR SHALL REMOVE FROM SITE, RECYCLE OR DISPOSE OF ALL BUILDING MATERIALS AND WASTES IN ACCORDANCE WITH THE DEPARTMENT'S SOLID WASTE MANAGEMENT REGULATIONS AT 25 PA CODE 330.1 et. seq., 271.1 et. seq. AND 287.1 et seq.
3. BEFORE DISPOSING OF SOIL OR EXCEDANT BORROW FROM THE SITE THE OPERATOR MUST ASSURE THAT SUCH SPOIL OR BORROW AREA HAS A VALID EROSION AND SEDIMENT CONTROL PLAN APPROVED BY THE CHESTER COUNTY CONSERVATION DISTRICT AND THAT SUCH PLAN IS IMPLEMENTED AND MAINTAINED ACCORDING TO CHAPTER 102 ARSA.
4. THE CONTRACTOR SHALL INSPECT ALL EROSION CONTROL FACILITIES WEEKLY AND AFTER EVERY RAINFALL EVENT. ANY DAMAGED OR BROKEN FACILITY MUST BE REPAIRED OR REPLACED IMMEDIATELY.
5. PRIOR TO THE REMOVAL OF E AND S CONTROLS, THE CHESTER COUNTY CONSERVATION DISTRICT MUST BE NOTIFIED AT (610) 925-4920.
6. ALL SLOPES 3:1 OR STEEPER WILL UTILIZE EROSION CONTROL BLANKET.
7. SEDIMENT MUST BE REMOVED FROM STORM WATER INLET PROTECTION AFTER EACH RUNOFF EVENT.
8. UNTIL THE SITE IS STABILIZED, ALL EROSION AND SEDIMENTATION BMP'S MUST BE MAINTAINED PROPERLY. MAINTENANCE MUST INCLUDE INSPECTIONS OF ALL EROSION AND SEDIMENTATION BMP'S AFTER EACH RUNOFF EVENT AND ON A WEEKLY BASIS. ALL SITE INSPECTIONS WILL BE CONDUCTED BY A PERSON KNOWLEDGEABLE IN THE PURPOSE THE CONTRACTOR THE INSPECTION. THE INSPECTION LOG WILL BE KEPT ON SITE AT ALL TIMES AND MADE AVAILABLE TO THE DISTRICT UPON REQUEST.

   ALL PREVENTIVE AND REMEDIAL MAINTENANCE WORK, INCLUDING CLEAN OUT, REPAIR, REPLACEMENT, REGRADING, REseeding, REMULCHING AND REKNITTING, MUST BE PERFORMED IMMEDIATELY. IF EROSION AND SEDIMENTATION BMP'S FAIL TO PERFORM AS EXPECTED, REPLACEMENT BMP'S OR MODIFICATIONS OF THOSE INSTALLED WILL BE REQUIRED.

   WHERE BMP'S ARE FOUND TO FAIL TO ALLEVIATE EROSION OR SEDIMENT POLLUTION THE PERMITTEE OR CO-PERMITTEE SHALL INCLUDE THE FOLLOWING INFORMATION:
   A. THE LOCATION AND SEVERITY OF THE BMP'S FAILURE AND ANY POLLUTION EVENTS.
   B. ALL STEPS TAKEN TO REDUCE, ELIMINATE AND PREVENT THE RECURRENCE OF THE NON-COMPLIANCE.
   C. THE TIME FRAME TO CORRECT THE NON-COMPLIANCE, INCLUDING THE EXACT DATE BY WHICH THE ACTIVITY WILL RETURN TO COMPLIANCE.

   AFTER FINAL SITE STABILIZATION HAS BEEN ACHIEVED, TEMPORARY EROSION AND SEDIMENT BMP'S MUST BE REMOVED. AREAS DISTURBED DURING REMOVAL OF THE BMP'S MUST BE STABILIZED IMMEDIATELY.
9. A COPY OF THE APPROVED EROSION AND SEDIMENT CONTROL PLAN MUST BE AVAILABLE AT THE PROJECT SITE AT THE TIME THE OPERATOR SHALL ASSURE THAT THE APPROVED EROSION AND SEDIMENT CONTROL PLAN HAS BEEN PREPARED, APPROVED BY THE CHESTER COUNTY CONSERVATION DISTRICT, AND IS BEING IMPLEMENTED AND MAINTAINED FOR ALL SOIL AND/OR ROCK SPOIL AND BORROW AREAS, REGARDLESS OF THESE LOCATIONS.
10. STOCKPILE HEIGHTS MUST NOT EXCEED 35 FEET. STOCKPILE SLOPES MUST BE 3:1 OR FLATTER.
11. ALL PUMPING OF SEDIMENT LADEN WATER OR POTENTIALLY SEDIMENT LADEN WATER SHALL BE THROUGH A SEDIMENT CONTROL BMP, SUCH AS A PUMPED WATER FILTER BAG DISCHARGING OVER NON-DISTURBED AREAS.
12. ANY DAMAGE THAT OCCURS AS A RESULT OF THE BASIN OR TRAP DISCHARGE IS THE RESPONSIBILITY OF THE APPLICANT TO REPAIR IN A PERMANENT MANNER THAT IS SATISFACTORY TO THE MUNICIPALITY, CONSERVATION DISTRICT AND DOWNSLOPE LANDOWNER(S).
13. THE CONTRACTOR IS ADVISED TO BECOME THOROUGHLY FAMILIAR WITH THE PROVISIONS OF THE DEPARTMENT 64, EROSION CONTROL, RULES AND REGULATIONS, TITLE 25, PART I, DEPARTMENT OF ENVIRONMENTAL PROTECTION, ENVIRONMENTAL PROTECTION OF NATURAL RESOURCES, ARTICLE III, WATER RESOURCES, CHAPTER 102, EROSION CONTROL.
14. UPON COMPLETION OR TEMPORARY CESSATION OF THE EARTH DISTURBANCE ACTIVITY, OR ANY STAGE THEREOF, THE PROJECT SITE SHALL BE IMMEDIATELY STABILIZED WITH THE APPROPRIATE TEMPORARY OR PERMANENT STABILIZATION.

NPDES PERMIT NOTES

1. UPON REDUCTION, LOSS OR FAILURE OF THE BMP'S, THE PERMITTEE AND CO-PERMITTEE SHALL IMMEDIATE ACTION TO RESTORE THE BMP'S OR PROVIDE AN ALTERNATIVE METHOD OF TREATMENT.
2. WHENE EAS BMP'S ARE FOUND TO BE INOPERATIVE OR INEFFECTIVE DURING AN INSPECTION, OR ANY OTHER TIME, THE PERMITTEE AND CO-PERMITTEE SHALL IMMEDIATELY CONTACT THE CHESTER COUNTY CONSERVATION DISTRICT, BY PHONE OR PERSONAL CONTACT, FOLLOWED BY THE SUBMISSION OF A WRITTEN REPORT WITHIN FIVE (5) DAYS OF THE INITIAL CONTACT.
3. PERMITTEES REQUESTING A RENEWAL OF COVERAGE UNDER GENERAL PERMIT MUST SUBMIT TO THE CHESTER COUNTY CONSERVATION DISTRICT AN ADMINISTRATIVELY COMPLETE AND ACCEPTABLE NOI, AT LEAST 60 DAYS PRIOR TO THE EXPIRATION DATE OF THE COVERAGE.
4. PERMITTEES REQUESTING A RENEWAL OF COVERAGE UNDER INDIVIDUAL PERMIT MUST SUBMIT TO THE CHESTER COUNTY CONSERVATION DISTRICT AN ADMINISTRATIVELY COMPLETE AND ACCEPTABLE NOI, AT LEAST 180 DAYS PRIOR TO THE EXPIRATION DATE OF THE COVERAGE.
5. NOTICE OF TERMINATION: WHERE ALL STORMWATER DISCHARGES ASSOCIATED WITH CONSTRUCTION ACTIVITY THAT ARE AUTHORIZED BY THIS PERMIT ARE ELIMINATED, AND BMP'S IDENTIFIED IN THE POST-CONSTRUCTION STORMWATER MANAGEMENT (PCSM) PLAN HAVE BEEN INSTALLED, THE PERMITTEE OR CO-PERMITTEE OF THE FACILITY MUST SUBMIT A NOTICE OF TERMINATION (NOT) FORM THAT IS SIGNED IN ACCORDANCE WITH PART B.1.c (SIGNATURE REQUIREMENTS) OF THIS PERMIT TO THE CHESTER COUNTY CONSERVATION DISTRICT.
6. THE PERMITTEE SHALL PROVIDE ENGINEERING CERTIFICATION OVERSIGHT FOR THE PROPOSED STORMWATER BMPS. ADDITIONAL SOIL TESTING MAY BE REQUIRED PRIOR TO THE INSTALLATION OF INFILTRATION BMPS TO ENSURE PROPER LOCATION AND FUNCTION. A LICENSED PROFESSIONAL ENGINEER KNOWLEDGEABLE IN THE DESIGN AND CONSTRUCTION OF STORMWATER BMPS, PREFERABLY THE DESIGN ENGINEER SHALL CONDUCT THE OVERSIGHT.

PHASE 1 ROAD CONSTRUCTION LIMIT OF DISTURBANCE = 5.18 AC

WATERSHED NOTE:
THE SITE IS LOCATED WITHIN THE WATERSHED OF AN UNNAMED TRIBUTARY FOR THE WEST BRANCH BRANDYWINE CREEK. THE CHAPTER 93 CLASSIFICATION IS A WARM WATER FISHERY (WWF).

THIS PLAN TO BE USED FOR EROSION AND SEDIMENTATION CONTROL PURPOSES ONLY

SOILS CLASSIFICATION:
CeB – CHESTER SILT LOAM, 3 TO 8 PERCENT SLOPES
GgB – GLENELG CHANNERY SILT LOAM, 3 TO 8 PERCENT SLOPES
GgC – GLENELG CHANNERY SILT LOAM, 8 TO 15 PERCENT SLOPES
Co – CODORUS SILT LOAM

SOILS LIMITATIONS

SOIL SERIES AND MAP SYMBOL	DEPTH TO– SEASONAL HIGH WATER TABLE (IN)	BEDROCK (IN)	SATURATED HYDRAULIC CONDUCTIVITY (UM/SEC W/ SEC.)	AVAILABLE MOISTURE CAPACITY (IN/PER-IN OF SOIL DEPTH)	REACTION PH	SUITABILITY AS SOURCE OF– ROAD FILL	SUITABILITY AS SOURCE OF – TOPSOIL	HYDROLOGIC GROUP
CHESTER SILT LOAM (CeB)	60+	72–99	4.23–14.11 4.23–14.11 4.23–14.11 4.23–14.11	.12–.18 .13–.14 .10–.14 .08–.12	4.5–6.5 4.5–5.5 4.5–5.5 4.5–5.5	GOOD	FAIR	B
CODORUS SILT LOAM (Co)	18–36	72–99	4.23–14.11 4.23–14.11 14.11–141.0	.14–.20 .14–.20 .06–.08	4.5–6.0 5.1–6.5 5.1–6.5	FAIR	FAIR	C
GLENELG (GgB, GgC)	50+	50–120	4.23–14.11 4.23–14.11 4.23–14.11 1.41–14.00	.14–.24 .14–.24 .14–.24	4.5–5.5 4.5–5.5 4.5–5.5	GOOD	POOR	B
URBAN LAND – GLENELG COMPLEX (UrnB)	50+	10–99	NA	0.00	NA	NA	NA	NA

1. SHOULD BEDROCK BE ENCOUNTERED DURING SEDIMENT BASIN OR RECHARGE BEDS CONSTRUCTION WHICH PREVENTS EXCAVATION, BLASTING MAY BE NECESSARY. THE APPROPRIATE PERMITS AND APPROVALS MUST BE SECURED PRIOR TO ANY BLASTING. THE TOWNSHIP ENGINEER SHOULD BE CONSULTED TO ASSIST THE LOCATION OF ANY RECHARGE BED TO AVOID ROCK REMOVAL.
2. ANY WATER ENCOUNTERED DURING CONSTRUCTION MUST BE PUMPED TO A DEWATERING FACILITY.

LEGEND

- 430 — EXISTING INDEX CONTOUR
- EXISTING INTERMOR CONTOUR
- PROPOSED CONTOUR
- EXISTING INLET
- PROPOSED INLET
- EXISTING STORM SEWER PIPE
- PROPOSED STORM SEWER PIPE
- EXISTING STORM MANHOLE
- PROPOSED STORM MANHOLE
- WELL
- PROPOSED MONUMENT
- EXISTING SANITARY MANHOLE
- PROPOSED SANITARY MANHOLE
- EXISTING SANITARY SEWER PIPE
- PROPOSED SANITARY SEWER PIPE
- EXISTING GAS LINE
- PROPOSED GAS LINE
- EXISTING ELECTRIC LINE
- PROPOSED ELECTRIC LINE
- EXISTING WATER LINE
- PROPOSED WATER LINE
- EXISTING CURB
- PROPOSED CURB
- SOILS LINE
- EXISTING WETLANDS
- WETLAND MARGINS
- HYDRIC SOILS – Co
- LIGHT POLE & FIXTURE
- PROPOSED SPOT ELEVATION
- PRECAUTIONARY SLOPES 15% – 25%
- PROHIBITIVE SLOPES 25%
- EXISTING SIGN
- PROPOSED SIGN
- WATER METER
- WATER VALVE
- EXISTING D-W ENDWALL
- PROPOSED D-W ENDWALL
- EXISTING ENDWALL
- PROPOSED ENDWALL
- EXISTING TREE LINE
- PROPOSED TREE LINE

ACT 187 SERIAL NUMBER 2546921
Edward B. Walsh & Associates, Inc. does not guarantee the accuracy of the locations for existing subsurface utility lines, structures, etc. shown on the plans, nor does E. B. Walsh & Assoc., Inc. guarantee that all subsurface utility lines, structures, etc. are shown.

Contractor shall verify the location and elevations of all subsurface utility lines, structures, etc. before the start of work, by calling the Pennsylvania One Call System at 1-800-242-1776.

UTILITIES NOTIFIED
NEON TRANSCOM
AT & T
VERIZON PENNSYLVANIA, INC.
WILTEL COMMUNICATIONS
AQUA PENNSYLVANIA, INC.
PECO ENERGY
COMCAST CABLE
PA AMERICAN WATER COMPANY
EAST FALLOWFIELD TOWNSHIP

PENNSYLVANIA ONE CALL SYSTEM, INC. 1-800-242-1776
SERIAL # 2546921

11	6–21–10 REV. PER TOWNSHIP ENGINEER REVIEW LETTER DATED 5–25–10 AND HISTORICAL COMMISSION MEETING ON 6–8–10.
10	4–8–10 REV. PER TOWNSHIP ENGINEER REVIEW LETTER DATED 2–18–10.
9	11–23–09 REV. PER FINAL PLAN SUBMISSION.
8	10–30–09 REV. PER CCCD REVIEW EMAIL DATED 10–23–09.
7	9–28–09 REV. PER CCCD REVIEW LETTER DATED 12–8–08.
6	11–11–08 REV. PER CCCD REVIEW LETTER DATED 9–12–08.
5	10–7–08 REV. PER HISTORICAL COMMISSION REVIEW COMMENTS DATED 6–4–08.
4	8–25–08 REV. PER TWP. ENGINEER REVIEW LETTER DATED 7–15–08.
3	6–25–08 REV. FOR INITIAL SUBMITTAL TO CCCD.
2	6–20–08 REV. PER TWP. ENGINEER REVIEW LETTER DATED 8–15–07.
1	8–6–07 REV. PER TWP. ENGINEER REVIEW LETTER DATED 4–23–07.

FINAL PHASE 1 EROSION & SEDIMENTATION CONTROL PLAN

(2133–2135 STRASBURG ROAD)

PLAN OF PROPERTY
FOR
REAL ESTATE FINDERS, LLC
(ABRAHAMS)

EAST FALLOWFIELD TOWNSHIP — CHESTER COUNTY, PA.

Edward B. Walsh & Associates, Inc.
CIVIL ENGINEERS & SURVEYORS
125 Boulin Forge Rd.
Exton, Pennsylvania 19341
Phone: 610-903-0090
Fax: 610-903-0090
WWW.EBWALSHINC.COM

Project–	3060
Date–	3–29–07
Scale–	1"= 50'
Drawn–	RSL/SM
Checked–	EBW
Sheet–	8 OF 17

Plotted: 6/22/2010 File: F:\JB\3060\Final Plan Set\3060-08.pro

LEGEND

- EXISTING INDEX CONTOUR
- EXISTING INTERIOR CONTOUR
- PROPOSED CONTOUR
- EXISTING INLET
- PROPOSED INLET
- EXISTING STORM SEWER PIPE
- PROPOSED STORM SEWER PIPE
- EXISTING STORM MANHOLE
- PROPOSED STORM MANHOLE
- WELL
- PROPOSED MONUMENT
- EXISTING SANITARY MANHOLE
- PROPOSED SANITARY MANHOLE
- EXISTING SANITARY SEWER PIPE
- PROPOSED SANITARY SEWER PIPE
- EXISTING GAS LINE
- PROPOSED GAS LINE
- EXISTING ELECTRIC LINE
- PROPOSED ELECTRIC LINE
- EXISTING WATER LINE
- PROPOSED WATER LINE
- EXISTING CURB
- PROPOSED CURB
- SOILS LINE
- EXISTING WETLANDS
- WETLAND MARGINS
- HYDRIC SOILS – Co
- LIGHT POLE & FIXTURE
- PROPOSED SPOT ELEVATION
- PRECAUTIONARY SLOPES 15% – 25%
- PROHIBITIVE SLOPES 25% >
- EXISTING SIGN
- PROPOSED SIGN
- WATER METER
- WATER VALVE
- EXISTING D-W ENDWALL
- PROPOSED D-W ENDWALL
- EXISTING ENDWALL
- PROPOSED ENDWALL
- EXISTING TREE LINE
- PROPOSED TREE LINE

CLEAN FILL RESPONSIBILITY

THE CONTRACTOR IS RESPONSIBLE TO PERFORM ENVIRONMENTAL DUE DILIGENCE TO DETERMINE THAT IMPORTED FILL MATERIAL MEETS THE PADEP QUALIFICATIONS FOR "CLEAN FILL".

CLEAN FILL IS DEFINED AS: UNCONTAMINATED, NON-WATER SOLUBLE, NON-DECOMPOSABLE, INERT, SOLID MATERIAL. THE TERM INCLUDES SOIL, ROCK, STONE, DREDGED MATERIAL, USED ASPHALT, AND BRICK, BLOCK OR CONCRETE FROM CONSTRUCTION AND DEMOLITION ACTIVITIES THAT IS SEPARATE FROM OTHER WASTE AND IS RECOGNIZABLE AS SUCH. THE TERM DOES NOT INCLUDE MATERIALS PLACED IN OR ON THE WATERS OF THE COMMONWEALTH UNLESS OTHERWISE AUTHORIZED. (THIS TERM "USED ASPHALT" DOES NOT INCLUDE MILLED ASPHALT OR ASPHALT THAT HAS BEEN PROCESSED FOR RE-USE.)

ENVIRONMENTAL DUE DILIGENCE IS DEFINED AS: INVESTIGATIVE TECHNIQUES, INCLUDING, BUT NOT LIMITED TO, VISUAL PROPERTY INSPECTIONS, ELECTRONIC DATA BASE SEARCHES, REVIEW OF PROPERTY OWNERSHIP, REVIEW OF PROPERTY HISTORY, SANBORN MAPS, ENVIRONMENTAL QUESTIONNAIRES, TRANSACTION SCREENS, ANALYTICAL TESTING, ENVIRONMENTAL ASSESSMENTS OR audits. ANALYTICAL TESTING IS NOT A REQUIRED PART OF DUE DILIGENCE UNLESS VISUAL INSPECTION AND/OR REVIEW OF THE PAST LAND USE OF THE PROPERTY INDICATES THAT THE FILL MAY HAVE BEEN SUBJECTED TO A SPILL OR RELEASE OF REGULATED SUBSTANCE. IF MUST BE RESTED TO DETERMINE IF IT QUALIFIES AS CLEAN FILL. TESTING SHOULD BE PERFORMED IN ACCORDANCE WITH APPENDIX A OF THE PA DEP'S POLICY "MANAGEMENT OF FILL".

FILL MATERIAL THAT DOES NOT QUALIFY AS CLEAN FILL IS REGULATED FILL. REGULATED FILL IS WASTE AND MUST BE MANAGED IN ACCORDANCE WITH THE PADEP'S MUNICIPAL OR RESIDUAL WASTE REGULATIONS BASED ON 25 PA CODE CHAPTERS 287 RESIDUAL WASTE MANAGEMENT OR 271 MUNICIPAL WASTE MANAGEMENT, WHICHEVER IS APPLICABLE.

CONSTRUCTION SEQUENCE

ALL EARTH DISTURBANCE ACTIVITIES SHALL PROCEED IN ACCORDANCE WITH THE FOLLOWING SEQUENCE. EACH STAGE SHALL BE COMPLETED BEFORE ANY FOLLOWING STAGE IS INITIATED. CLEARING AND GRUBBING SHALL BE LIMITED ONLY TO THOSE AREAS DESCRIBED IN EACH STAGE.

AT LEAST 7 DAYS BEFORE STARTING ANY EARTH DISTURBANCE ACTIVITIES, THE OPERATOR SHALL INVITE ALL CONTRACTORS INVOLVED IN THOSE ACTIVITIES, BUILDING THE LAND OWNER, ALL APPROPRIATE MUNICIPAL OFFICIALS, THE EROSION AND SEDIMENTATION CONTROL PLAN PREPARER AND A REPRESENTATIVE OF THE CHESTER COUNTY CONSERVATION DISTRICT, TO AN ON-SITE PRE-CONSTRUCTION MEETING.

PHASE 2: REMOVAL LOT CONSTRUCTION

1. INSTALL STABILIZED ROCK CONSTRUCTION ENTRANCE LOCATED AT BEGIN OF LOT DRIVEWAY.
2. INSTALL LOT DEVELOPMENT SILT FENCE.
3. PERFORM CLEARING AND GRUBBING WHERE NECESSARY.
4. BEGIN TO REMOVE TOPSOIL FROM AREA TO BE DISTURBED. STOCKPILE HEIGHT NOT TO EXCEED 25 FEET AND SIDE SLOPES TO BE 2:1 OR FLATTER. UPON COMPLETION OF TOPSOIL REMOVAL, SEED AND MULCH STOCKPILE WITH TEMPORARY SEED MIX AND INSTALL SILT FENCE.
5. BEGIN ROUGHGRADING FOR DRIVEWAY SUBGRADE AND HOUSE.
6. BEGIN CONSTRUCTION OF HOUSE.
7. INSTALL STONE BASE COURSE ON DRIVEWAY.
8. INSTALL WELL AND SEWAGE SYSTEMS, ALONG WITH ALL UTILITIES NEEDED TO SERVICE THE LOTS.
9. PAVE DRIVEWAY WITH WEARING COURSE.
10. UPON COMPLETION OF HOUSE CONSTRUCTION, STABILIZE ALL DISTURBED AREAS WITH PERMANENT SEED MIX AND MULCH.
11. INSTALL STORM RECHARGE BEDS AND STABILIZE DISTURBED AREAS IMMEDIATELY. INSTALL INLET PROTECTION ON INLETS AND KEEP IN PLACE UNTIL ALL DISTURBED AREAS ARE STABILIZED WITH VEGETATION.
12. REMOVE ALL SILT FENCE AND STABILIZE ANY AREAS THAT ARE DISTURBED.
13. ONCE FINAL LOT IN PROPOSED SUBDIVISION IS CONSTRUCTED:
    - INSTALL STREET TREES AND STABILIZE THEIR AREAS OF DISTURBANCE WITH PERMANENT SEED MIX AND MULCH.
    - INSTALL BINDER COURSE ON PROPOSED ROAD.
    - PAVE ROADWAY WITH WEARING COURSE.

NOTE:
UPON COMPLETION OR TEMPORARY CESSATION OF THE EARTH DISTURBANCE ACTIVITY, OR ANY STAGE THEREOF, THE PROJECT SITE SHALL BE IMMEDIATELY STABILIZED WITH THE APPROPRIATE TEMPORARY OR PERMANENT STABILIZATION.

NOTES:
1. UPON CONFIRMATION OR TEMPORARY CESSATION OF THE EARTH DISTURBANCE ACTIVITY, OR ANY STAGE THEREOF, THE PROJECT SITE SHALL BE IMMEDIATELY STABILIZED WITH THE APPROPRIATE TEMPORARY OR PERMANENT STABILIZATION.
2. THERE IS AN EXISTING FIBER OPTIC CABLE THAT TRANSVERSES THE PROJECT TRACT. AT&T HAS REVIEWED THE PLANS AND WILL NEED TO ENCASE AND LOWER THE FIBER OPTIC CABLE PRIOR TO COMMENCEMENT OF CONSTRUCTION OF THE SUBDIVISION PLANS.
3. EAST FALLOWFIELD TOWNSHIP IS TO BE NOTIFIED AT LEAST 48 HOURS BEFORE START OF CONSTRUCTION OF THE STORMWATER BMP'S. THE CONSTRUCTION OF THE FACILITIES WILL BE MONITORED DURING CONSTRUCTION AND ANY FEES INCURRED DURING THE REVIEW AND INSPECTION MUST BE PAID BY THE APPLICANT.

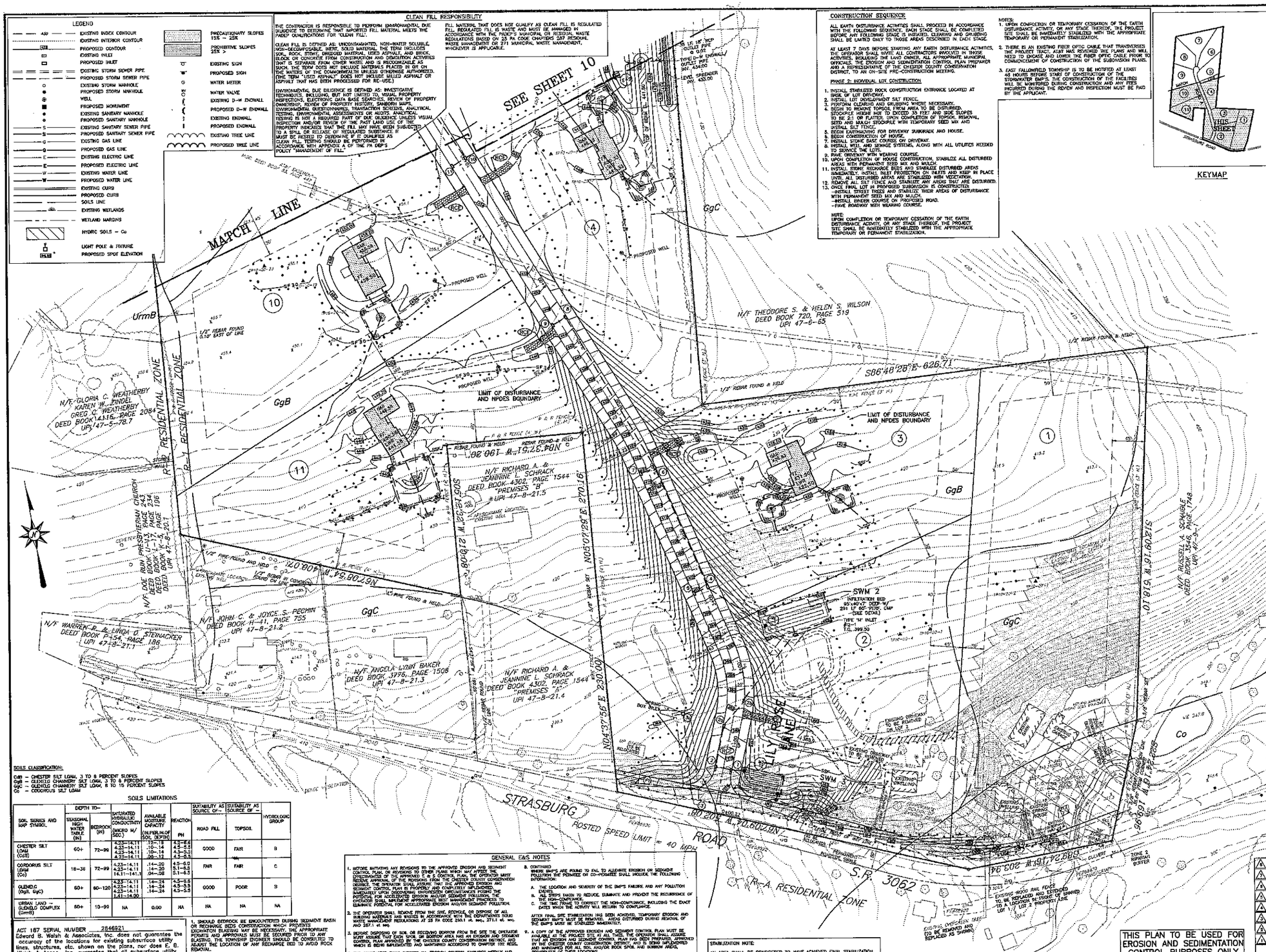

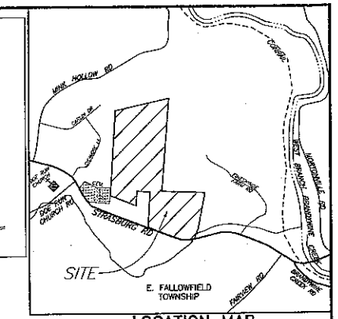

LOCATION MAP
SCALE: 1" = 800'

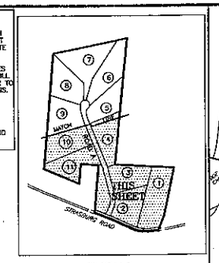

KEYMAP

TOWNSHIP NOTIFICATION:
EAST FALLOWFIELD TOWNSHIP IS TO BE NOTIFIED AT LEAST 48 HOURS BEFORE START OF CONSTRUCTION OF THE STORMWATER BMP'S. THE CONSTRUCTION OF THE FACILITIES WILL BE MONITORED DURING CONSTRUCTION AND ANY FEES INCURRED DURING THE REVIEW AND INSPECTION MUST BE PAID BY THE APPLICANT.

NPDES PERMIT NOTES

1. UPON REDUCTION, LOSS OR FAILURE OF THE BMP'S, THE PERMITTEE AND CO-PERMITTEE SHALL TAKE IMMEDIATE ACTION TO RESTORE THE BMP'S OR PROVIDE AN ALTERNATIVE METHOD OF TREATMENT.
2. WHERE E&S BMP'S ARE FOUND TO BE INOPERATIVE OR INEFFECTIVE DURING AN INSPECTION OR ANY OTHER TIME, THE PERMITTEE AND CO-PERMITTEE SHALL IMMEDIATELY CONTACT THE CHESTER COUNTY CONSERVATION DISTRICT, BY PHONE OR PERSONAL CONTACT, FOLLOWED BY THE SUBMISSION OF A WRITTEN REPORT WITHIN FIVE (5) DAYS OF THE INITIAL CONTACT.
3. PERMITTEES REQUESTING A RENEWAL OF COVERAGE UNDER GENERAL PERMIT MUST SUBMIT TO THE CHESTER COUNTY CONSERVATION DISTRICT AN ADMINISTRATIVELY COMPLETE AND ACCEPTABLE NOI, AT LEAST 60 DAYS PRIOR TO THE EXPIRATION DATE OF THE COVERAGE.
4. PERMITTEES REQUESTING A RENEWAL OF COVERAGE UNDER INDIVIDUAL PERMIT MUST SUBMIT TO THE CHESTER COUNTY CONSERVATION DISTRICT AN ADMINISTRATIVELY COMPLETE AND ACCEPTABLE NOI, AT LEAST 180 DAYS PRIOR TO THE EXPIRATION DATE OF THE COVERAGE.
5. NOTICE OF TERMINATION: WHERE ALL STORMWATER DISCHARGES ASSOCIATED WITH CONSTRUCTION ACTIVITY THAT ARE AUTHORIZED BY THIS PERMIT ARE ELIMINATED, AND BMP'S IDENTIFIED IN THE POST-CONSTRUCTION STORMWATER MANAGEMENT (PCSM) PLAN HAVE BEEN INSTALLED, THE PERMITTEE OR CO-PERMITTEE OF THE FACILITY MUST SUBMIT A NOTICE OF TERMINATION (NOT) FORM THAT IS SIGNED IN ACCORDANCE WITH PART B.1.e (SIGNATURE REQUIREMENTS) OF THIS PERMIT TO THE CHESTER COUNTY CONSERVATION DISTRICT.
6. THE PERMITTEE SHALL PROVIDE ENGINEERING CONSTRUCTION OVERSIGHT FOR THE PROPOSED STORMWATER BMPs. ADDITIONAL SOIL TESTING MAY BE REQUIRED PRIOR TO THE INSTALLATION OF INFILTRATION BMPS TO ENSURE PROPER LOCATION AND FUNCTION. A LICENSED PROFESSIONAL ENGINEER KNOWLEDGEABLE IN THE DESIGN AND CONSTRUCTION OF STORMWATER BMPS, PREFERABLY THE DESIGN ENGINEER SHALL CONDUCT THE OVERSIGHT.

NOTE:
AN AT&T EASEMENT ENCOMPASSING AN EXISTING FIBER OPTIC CABLE CROSSES THE SITE AS SHOWN ON THE PLANS. THERE MUST BE NOTIFICATION TO AT&T OUTSIDE PLANT, IN WRITING, 72 HOURS PRIOR TO THE COMMENCEMENT OF ANY CONSTRUCTION ACTIVITY IN THE VICINITY OF THE AT&T EASEMENT.
AT&T CONTACT INFORMATION:
MR. ROBERT SZUCH
MICHAEL BAKER JR. INC.
4301 DUTCH RIDGE ROAD
BEAVER, PA 15009-0280
PHONE (412) 613-2285.

EROSION & SEDIMENTATION CONTROL LEGEND

- LIMIT OF DISTURBANCE / NPDES BOUNDARY
- PHASE 1 TEMPORARY CONTOUR TO BE REMOVED
- PHASE 2 TEMPORARY CONTOUR
- PERMANENT CONTOUR
- SF18 — 18" SILT FENCE-LOT DEVELOPMENT
- SF30 — 30" SILT FENCE-LOT DEVELOPMENT
- SSF — SUPER SILT FENCE-LOT DEVELOPMENT
- ORANGE CONSTRUCTION FENCE
- INLET PROTECTION
- ROCK CONSTR. ENTRANCE
- EROSION CONTROL BLANKET

FINAL PHASE 2 EROSION & SEDIMENTATION CONTROL PLAN
(2133-2135 STRASBURG ROAD)

SOILS CLASSIFICATION:
GgB – CHESTER SILT LOAM, 3 TO 8 PERCENT SLOPES
GgC – GLENELG CHANNERY SILT LOAM, 3 TO 8 PERCENT SLOPES
GgC – GLENELG CHANNERY SILT LOAM, 8 TO 15 PERCENT SLOPES
Co – CODORUS SILT LOAM

SOILS LIMITATIONS

SOIL SERIES AND MAP SYMBOL	DEPTH TO— SEASONAL HIGH WATER TABLE (IN)	DEPTH TO— BEDROCK (IN)	DEPTH TO— SATURATED HYDRAULIC CONDUCTIVITY (MICRO M/SEC)	AVAILABLE MOISTURE CAPACITY (IN/IN/IN.OF SOIL DEPTH)	REACTION PH	SUITABILITY AS SOURCE OF— ROAD FILL	SUITABILITY AS SOURCE OF— TOPSOIL	HYDROLOGIC GROUP
CHESTER SILT LOAM (GgB)	60+	72-99	4.23-14.11 4.23-14.11 4.23-14.11 4.23-14.11	.12-.18 .10-.14 .10-.14 .06-.12	4.5-6.0 4.5-5.5 4.5-5.5 4.5-5.5	GOOD	FAIR	B
CODORUS SILT LOAM (Co)	18-36	72-99	4.23-14.11 4.23-14.11 14.11-141.3	.14-.20 .14-.20 .04-.08	4.5-6.0 5.1-6.5 5.1-6.5	FAIR	FAIR	C
GLENELG (GgB, GgC)	60+	60-120	4.23-14.11 4.23-14.11 4.23-14.11 1.41-14.00	.14-.24 .14-.24 .14-.24	4.5-6.5 4.5-5.5 4.5-5.5	GOOD	POOR	B
URBAN LAND – GLENELG COMPLEX (UmrB)	60+	19-99	NA	0.00	NA	NA	NA	NA

ACT 187 SERIAL NUMBER 2646921
Edward B. Walsh & Associates, Inc. does not guarantee the accuracy of the locations for existing subsurface utility lines, structures, etc. shown on the plans, nor does E. B. Walsh & Assoc., Inc. guarantee that all subsurface utility lines, structures, etc. are shown.

Contractor shall verify the location and elevations of all subsurface utility lines, structures, etc. before the start of work, by calling the Pennsylvania One Call System at 1-800-242-1776.

UTILITIES NOTIFIED

NEON TRANSCOM
AT &
VERIZON PENNSYLVANIA, INC.
WILTEL COMMUNICATIONS
AQUA PENNSYLVANIA, INC.
PECO ENERGY
COMCAST CABLE
PA AMERICAN WATER COMPANY
EAST FALLOWFIELD TOWNSHIP

1. SHOULD BEDROCK BE ENCOUNTERED DURING SEDIMENT BASIN OR RECHARGE BEDS CONSTRUCTION WHICH PREVENTS EXCAVATION BLASTING MAY BE NECESSARY. THE APPROPRIATE PERMITS AND APPROVALS MUST BE SECURED PRIOR TO ANY BLASTING. THE TOWNSHIP ENGINEER SHOULD BE CONSULTED TO ASSIST THE LOCATION OF ANY RECHARGE BED TO AVOID ROCK REMOVAL.
2. ANY WATER ENCOUNTERED DURING CONSTRUCTION MUST BE PUMPED TO A DEWATERING FACILITY.

SERIAL # 2646921

GENERAL E&S NOTES

1. BEFORE IMPLEMENTING ANY REVISIONS TO THE APPROVED EROSION AND SEDIMENT CONTROL PLAN, OR REVISIONS TO OTHER PLANS WHICH MAY AFFECT THE EFFECTIVENESS OF THE APPROVED E & S CONTROL PLAN, THE OPERATOR MUST OBTAIN THE APPROVAL OF THE REVISIONS FROM THE CHESTER COUNTY CONSERVATION DISTRICT. THE OPERATOR SHALL ASSURE THAT THE APPROVED EROSION AND SEDIMENT CONTROL PLAN IS PROPERLY AND COMPLETELY IMPLEMENTED. IMMEDIATELY UPON DISCOVERING UNFORESEEN CIRCUMSTANCES POSING THE POTENTIAL FOR ACCELERATED EROSION AND/OR SEDIMENT POLLUTION, THE OPERATOR SHALL IMPLEMENT APPROPRIATE BEST MANAGEMENT PRACTICES TO ELIMINATE POTENTIAL FOR ACCELERATED EROSION AND/OR SEDIMENT POLLUTION.
2. THE OPERATOR SHALL REMOVE DIRT TRACKED FROM THE SITE. REMOVE, OR DISPOSE OF ALL REGULATED MATERIALS AND WASTES IN ACCORDANCE WITH THE DEPARTMENTS SOLID WASTE MANAGEMENT REGULATIONS AT 25 PA CODE 260.1 et. seq., 271.1 et. seq. AND 287.1 et seq.
3. BEFORE DISPOSING OF SOIL OR RECEIVING BORROW FROM THE SITE THE OPERATOR MUST ASSURE THAT EACH SPOIL OR BORROW AREA HAS AN EROSION AND SEDIMENT CONTROL PLAN APPROVED BY THE CHESTER COUNTY CONSERVATION DISTRICT, AND THAT IS BEING IMPLEMENTED AND MAINTAINED ACCORDANCE TO CHAPTER 102 REGARDLESS OF THEIR LOCATIONS.
4. THE CONTRACTOR SHALL INSPECT ALL EROSION CONTROL FACILITIES WEEKLY AND AFTER EACH RAINFALL EVENT. ANY DAMAGED OR EROSION FACILITY MUST BE REPAIRED OR REPLACED IMMEDIATELY.
5. PRIOR TO THE REMOVAL OF E AND S CONTROLS, THE CHESTER COUNTY CONSERVATION DISTRICT MUST BE NOTIFIED AT (610) 925-4920.
6. ALL SLOPES 3:1 OR STEEPER WILL UTILIZE EROSION CONTROL BLANKET.
7. SEDIMENT MUST BE REMOVED FROM STORM WATER INLET PROTECTION AFTER EACH RUNOFF EVENT.
8. UNTIL THE SITE IS STABILIZED, ALL EROSION AND SEDIMENTATION BMP'S MUST BE MAINTAINED PROPERLY. MAINTENANCE MUST INCLUDE INSPECTIONS OF ALL EROSION AND SEDIMENTATION BMP'S AFTER EACH RUNOFF EVENT AND ON A WEEKLY BASIS. ALL SITE INSPECTIONS WILL BE DOCUMENTED BY AN INSPECTION LOG BOOK THAT WILL INCLUDE THE PROGRAM COMPLIANCE ACTIONS AND THE DATE, REDUCTION OF THE EROSION CONTROLS THAT WERE INSPECTED. THE INSPECTION LOG WILL BE KEPT ON SITE AT ALL TIMES AND MADE AVAILABLE TO THE DISTRICT UPON REQUEST.

   ALL PREVENTIVE AND REMEDIAL MAINTENANCE WORK, INCLUDING CLEAN OUT, REPAIR, REPLACEMENT, REGRADING, RESEEDING, REMULCHING AND REKNITTING, MUST BE PERFORMED IMMEDIATELY. IF EROSION AND SEDIMENTATION BMP'S FAIL TO PERFORM AS EXPECTED, REPLACEMENT BMP'S OR MODIFICATIONS OF THOSE INSTALLED WILL BE REQUIRED.
8. CONTINUED
   WHERE BMP'S ARE FOUND TO FAIL TO ALLEVIATE EROSION OR SEDIMENT POLLUTION THE PERMITTEE OR CO-PERMITTEE SHALL INCLUDE THE FOLLOWING INFORMATION:
   A. THE LOCATION AND SEVERITY OF THE BMP'S FAILURE AND ANY POLLUTION EVENTS.
   B. ALL STEPS TAKEN TO REDUCE, ELIMINATE AND PREVENT THE RECURRENCE OF THE BMP'S FAILURE.
   C. THE TIME FRAME TO CORRECT NON-COMPLIANCE, INCLUDING THE EXACT DATES WHEN THE ACTIVITY WILL RETURN TO COMPLIANCE.

   AFTER FINAL SITE STABILIZATION HAS BEEN ACHIEVED, TEMPORARY EROSION AND SEDIMENT BMP'S MUST BE REMOVED. AREAS DISTURBED DURING REMOVAL OF THE BMP'S MUST BE STABILIZED IMMEDIATELY.
9. A COPY OF THE APPROVED EROSION AND SEDIMENT CONTROL PLAN MUST BE AVAILABLE AT THE PROJECT SITE AT ALL TIMES. THE OPERATOR SHALL ASSURE THAT EACH SPOIL OR BORROW AREA HAS AN EROSION AND SEDIMENT CONTROL PLAN APPROVED BY THE CHESTER COUNTY CONSERVATION DISTRICT, AND IS BEING IMPLEMENTED AND MAINTAINED FOR ALL SOIL AND/OR ROCK SPOIL AND BORROW AREAS, REGARDLESS OF THEIR LOCATIONS.
10. STOCKPILE HEIGHTS MUST NOT EXCEED 35 FEET. STOCKPILE SLOPES MUST BE 2:1 OR FLATTER.
11. ALL PUMPING OF SEDIMENT LADEN WATER OR POTENTIALLY SEDIMENT LADEN WATER SHALL BE PROVIDED A SEDIMENT CONTROL BMP. SUCH AS A PUMPED BAG FILTER AND DISCHARGING OVER NON-DISTURBED AREAS.
12. ANY DAMAGE THAT OCCURS AS A RESULT OF THE BASIN OR TRAP DISCHARGE IS THE RESPONSIBILITY OF THE APPLICANT TO REPAIR IN A PERMANENT MANNER THAT IS SATISFACTORY TO THE MUNICIPALITY, CONSERVATION DISTRICT AND DOWNSLOPE LANDOWNERS.
13. THE CONTRACTOR IS ADVISED TO BECOME THOROUGHLY FAMILIAR WITH THE PROVISIONS OF THE CURRENT 25 PA. CODE CHAPTER 102, EROSION CONTROL RULES AND REGULATIONS, TITLE 25, PART I, DEPARTMENT OF ENVIRONMENTAL PROTECTION, SUBPART C, PROTECTION OF NATURAL RESOURCES, ARTICLE III, WATER RESOURCES, CHAPTER 102, EROSION CONTROL.
14. UPON COMPLETION OR TEMPORARY CESSATION OF THE EARTH DISTURBANCE ACTIVITY, OR ANY STAGE THEREOF, THE PROJECT SITE SHALL BE IMMEDIATELY STABILIZED WITH THE APPROPRIATE TEMPORARY OR PERMANENT STABILIZATION.

STABILIZATION NOTE:
AN AREA SHALL BE CONSIDERED TO HAVE ACHIEVED FINAL STABILIZATION WHEN IT HAS A MINIMUM UNIFORM 70% PERENNIAL VEGETATIVE COVER OR OTHER PERMANENT NON-VEGETATIVE COVER WITH A DENSITY SUFFICIENT TO RESIST ACCELERATED SURFACE EROSION AND SUBSURFACE CHARACTERISTICS SUFFICIENT TO RESIST SLIDING AND OTHER MOVEMENTS. IMMEDIATELY AFTER EARTH DISTURBANCE ACTIVITIES CEASE, THE OPERATOR SHALL STABILIZE ANY AREAS DISTURBED BY THE ACTIVITIES. DURING NON-GERMINATING PERIODS, MULCH MUST BE APPLIED AT THE SPECIFIED RATES. DISTURBED AREAS WHICH ARE NOT AT FINISHED GRADE AND WHICH WILL BE REDISTURBED WITHIN 1 YEAR MUST BE STABILIZED IN ACCORDANCE WITH THE TEMPORARY VEGETATIVE STABILIZATION SPECIFICATIONS. DISTURBED AREAS WHICH ARE AT FINISHED GRADE OR WHICH WILL NOT BE REDISTURBED WITHIN 1 YEAR MUST BE STABILIZED IN ACCORDANCE WITH THE PERMANENT VEGETATIVE STABILIZATION SPECIFICATIONS.

50 0 50 100 150 FEET
GRAPHIC SCALE

TOTAL LIMIT OF DISTURBANCE
12.65 ACRES

WATERSHED NOTE:
THE SITE IS LOCATED WITHIN THE WATERSHED OF AN UNNAMED TRIBUTARY FOR THE WEST BRANCH BRANDYWINE CREEK. THE CHAPTER 93 CLASSIFICATION IS A WARM WATER FISHERY (WWF).

THIS PLAN TO BE USED FOR EROSION AND SEDIMENTATION CONTROL PURPOSES ONLY

11	6-21-10 REV. PER TOWNSHIP ENGINEER REVIEW LETTER DATED 5-25-10 AND HISTORICAL COMMISSION MEETING ON 6-9-10.
10	4-8-10 REV. PER TOWNSHIP ENGINEER REVIEW LETTER DATED 2-18-10.
9	11-23-09 REV. FOR FINAL PLAN SUBMISSION.
8	10-30-09 REV. PER CCCD REVIEW EMAIL DATED 10-23-09.
7	9-28-09 REV. PER CCCD REVIEW LETTER DATED 12-8-08.
6	11-11-08 REV. PER CCCD REVIEW LETTER DATED 9-12-08.
5	10-7-08 REV. PER HISTORICAL COMMISSION REVIEW COMMENTS DATED 6-4-08.
4	8-25-08 REV. PER TWP. ENGINEER REVIEW LETTER DATED 7-15-08.
3	6-26-08 REV. FOR INITIAL SUBMITTAL TO CCCD.
2	6-30-08 REV. PER TWP. ENGINEER REVIEW LETTER DATED 8-15-07.
1	8-8-07 REV. PER TWP. ENGINEER REVIEW LETTER DATED 4-23-07.

PLAN OF PROPERTY
FOR
REAL ESTATE FINDERS, LLC
(ABRAHAMS)
EAST FALLOWFIELD TOWNSHIP CHESTER COUNTY, PA.

Edward B. Walsh & Associates, Inc.
CIVIL ENGINEERS & SURVEYORS
125 Doulin Forge Rd.
Exton, Pennsylvania 19341
Phone: 610-903-0060
Fax: 610-903-0060
WWW.EBWALSHINC.COM

Project-	3080
Date-	3-26-07
Scale-	1" = 50'
Drawn-	RBL/BN
Checked-	EBW
Sheet-	9 OF 17

Plotted: 6/22/2010 File: P:\dft\3080\Final Plan Set\3080-08.pro

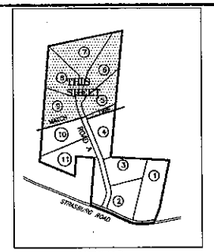

KEYMAP

EROSION & SEDIMENTATION CONTROL LEGEND

- LIMIT OF DISTURBANCE / NPDES BOUNDARY
- PHASE 1 TEMPORARY CONTOUR TO BE REMOVED
- PHASE 2 TEMPORARY CONTOUR
- PERMANENT CONTOUR
- 18" SILT FENCE-LOT DEVELOPMENT
- 30" SILT FENCE-LOT DEVELOPMENT
- SUPER SILT FENCE-LOT DEVELOPMENT
- ORANGE CONSTRUCTION FENCE
- INLET PROTECTION
- ROCK CONSTR. ENTRANCE
- EROSION CONTROL BLANKET

TOWNSHIP NOTIFICATION:
EAST FALLOWFIELD TOWNSHIP IS TO BE NOTIFIED AT LEAST 48 HOURS BEFORE START OF CONSTRUCTION OF THE STORMWATER BMP'S. THE CONSTRUCTION OF THE FACILITIES WILL BE MONITORED DURING CONSTRUCTION AND ANY FEES INCURRED DURING THE REVIEW AND INSPECTION MUST BE PAID BY THE APPLICANT.

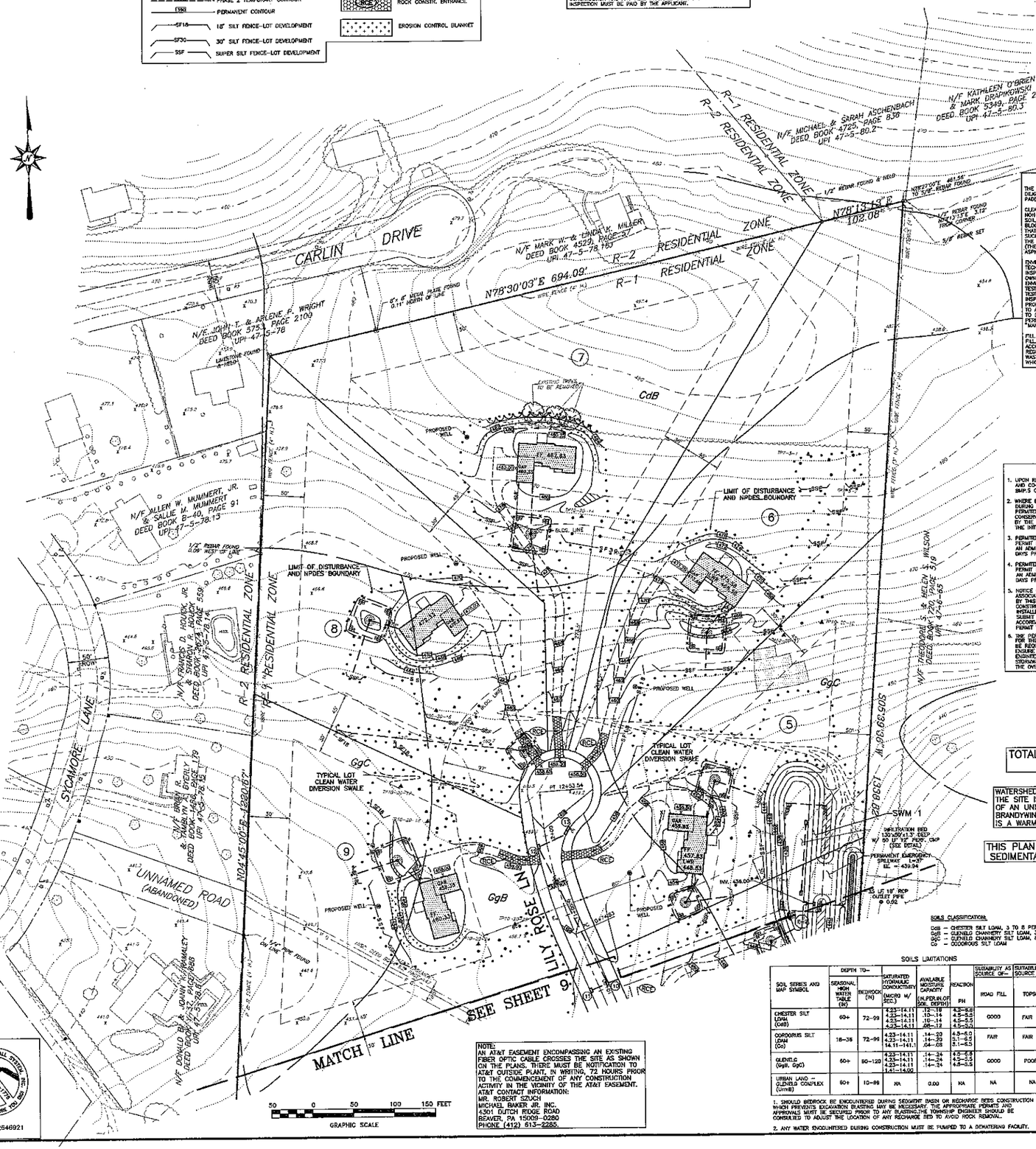

CONSTRUCTION SEQUENCE

ALL EARTH DISTURBANCE ACTIVITIES SHALL PROCEED IN ACCORDANCE WITH THE FOLLOWING SEQUENCE. EACH STAGE SHALL BE COMPLETED BEFORE ANY FOLLOWING STAGE IS INITIATED. CLEARING AND GRUBBING SHALL BE LIMITED ONLY TO THOSE AREAS DESCRIBED IN EACH STAGE.

AT LEAST 7 DAYS BEFORE STARTING ANY EARTH DISTURBANCE ACTIVITIES, THE OPERATOR SHALL INVITE ALL CONTRACTORS INVOLVED IN THESE ACTIVITIES, INCLUDING THE LAND OWNER, ALL APPROPRIATE MUNICIPAL OFFICIALS, THE EROSION AND SEDIMENTATION CONTROL PLAN PREPARER AND A REPRESENTATIVE OF THE CHESTER COUNTY CONSERVATION DISTRICT, TO AN ON-SITE PRE-CONSTRUCTION MEETING.

PHASE 2: INDIVIDUAL LOT CONSTRUCTION

1. INSTALL STABILIZED ROCK CONSTRUCTION ENTRANCE LOCATED AT BASE OF LOT DRIVEWAY.
2. INSTALL LOT DEVELOPMENT SILT FENCE.
3. PERFORM CLEARING AND GRUBBING WHERE NECESSARY.
4. BEGIN TO REMOVE TOPSOIL FROM AREA TO BE DISTURBED. STOCKPILE HEIGHT NOT TO EXCEED 35 FEET AND SIDE SLOPES TO BE 2:1 OR FLATTER. UPON COMPLETION OF TOPSOIL REMOVAL, SEED AND MULCH STOCKPILE WITH TEMPORARY SEED MIX AND INSTALL SILT FENCE.
5. BEGIN EARTHWORKING FOR DRIVEWAY SUBGRADE AND HOUSE.
6. BEGIN CONSTRUCTION OF HOUSE.
7. INSTALL STONE BASE COURSE ON DRIVEWAY.
8. INSTALL WELL AND SEWAGE SYSTEMS, ALONG WITH ALL UTILITIES NEEDED TO SERVICE THE LOTS.
9. PAVE DRIVEWAY WITH WEARING COURSE.
10. UPON COMPLETION OF HOUSE CONSTRUCTION, STABILIZE ALL DISTURBED AREAS WITH PERMANENT SEED MIX AND MULCH.
11. INSTALL STONE RECHARGE BEDS AND STABILIZE DISTURBED AREAS IMMEDIATELY. INSTALL INLET PROTECTION ON INLETS AND KEEP IN PLACE UNTIL ALL DISTURBED AREAS ARE STABILIZED WITH VEGETATION.
12. REMOVE ALL SILT FENCE AND STABILIZE ANY AREAS THAT ARE DISTURBED.
13. ONCE FINAL LOT IN PROPOSED SUBDIVISION IS CONSTRUCTED:
    - INSTALL STREET TREES AND STABILIZE THEIR AREAS OF DISTURBANCE WITH PERMANENT SEED MIX AND MULCH.
    - INSTALL BINDER COURSE ON PROPOSED ROAD.
    - PAVE ROADWAY WITH WEARING COURSE.

NOTES:

1. UPON COMPLETION OR TEMPORARY CESSATION OF THE EARTH DISTURBANCE ACTIVITY, OR ANY STAGE THEREOF, THE PROJECT SITE SHALL BE IMMEDIATELY STABILIZED WITH THE APPROPRIATE TEMPORARY OR PERMANENT STABILIZATION.
2. THERE IS AN EXISTING FIBER OPTIC CABLE THAT TRANSVERSES THE PROJECT TRACT. AT&T HAS REVIEWED THE PLANS AND WILL NEED TO ENGAGE AND LOWER THE FIBER OPTIC CABLE PRIOR TO COMMENCEMENT OF CONSTRUCTION OF THE SUBDIVISION PLANS.
3. EAST FALLOWFIELD TOWNSHIP IS TO BE NOTIFIED AT LEAST 48 HOURS BEFORE START OF CONSTRUCTION OF THE STORMWATER BMPS. THE CONSTRUCTION OF THE FACILITIES WILL BE MONITORED DURING CONSTRUCTION AND ANY FEES INCURRED DURING THE REVIEW AND INSPECTION MUST BE PAID BY THE APPLICANT.

LEGEND

- EXISTING INDEX CONTOUR
- EXISTING INTERMOR CONTOUR
- PROPOSED CONTOUR
- EXISTING INLET
- PROPOSED INLET
- EXISTING STORM SEWER PIPE
- PROPOSED STORM SEWER PIPE
- EXISTING STORM MANHOLE
- PROPOSED STORM MANHOLE
- WELL
- PROPOSED MONUMENT
- EXISTING SANITARY MANHOLE
- PROPOSED SANITARY MANHOLE
- EXISTING SANITARY SEWER PIPE
- PROPOSED SANITARY SEWER PIPE
- EXISTING GAS LINE
- PROPOSED GAS LINE
- EXISTING ELECTRIC LINE
- PROPOSED ELECTRIC LINE
- EXISTING WATER LINE
- PROPOSED WATER LINE
- EXISTING CURB
- PROPOSED CURB
- SOILS LINE
- EXISTING WETLANDS
- WETLAND MARGINS
- HYDRIC SOILS - Co
- LIGHT POLE & FIXTURE
- PROPOSED SPOT ELEVATION
- PRECAUTIONARY SLOPES 15% - 25%
- PROHIBITIVE SLOPES 25% >
- EXISTING SIGN
- PROPOSED SIGN
- WATER METER
- WATER VALVE
- EXISTING D-W ENDWALL
- PROPOSED D-W ENDWALL
- EXISTING ENDWALL
- PROPOSED ENDWALL
- EXISTING TREE LINE
- PROPOSED TREE LINE

ACT 187 SERIAL NUMBER 2646921
Edward B. Walsh & Associates, Inc. does not guarantee the accuracy of the locations for existing subsurface utility lines, structures, etc. shown on the plans, nor does E. B. Walsh & Assoc., Inc. guarantee that all subsurface utility lines, structures, etc. are shown.

Contractor shall verify the location and elevations of all subsurface utility lines, structures, etc. before the start of work, by calling the Pennsylvania One Call System at 1-800-242-1776.

UTILITIES NOTIFIED

NEON TRANSCOM
AT & T
VERIZON PENNSYLVANIA, INC.
WILTEL COMMUNICATIONS
AQUA PENNSYLVANIA, INC.
PECO ENERGY
COMCAST CABLE
PA AMERICAN WATER COMPANY
EAST FALLOWFIELD TOWNSHIP

PENNSYLVANIA ONE CALL SYSTEM 1-800-242-1776 TOLL FREE
SERIAL # 2646921

NOTE:
AN AT&T EASEMENT ENCOMPASSING AN EXISTING FIBER OPTIC CABLE CROSSES THE SITE AS SHOWN ON THE PLANS. THERE MUST BE NOTIFICATION TO AT&T OUTSIDE PLANT, IN WRITING, 72 HOURS PRIOR TO THE COMMENCEMENT OF ANY CONSTRUCTION ACTIVITY IN THE VICINITY OF THE AT&T EASEMENT.
AT&T CONTACT INFORMATION:
MR. ROBERT SZUCH
MICHAEL BAKER JR. INC.
4301 DUTCH RIDGE ROAD
BEAVER, PA 15009-0286
PHONE (412) 513-2285.

50 0 50 100 150 FEET
GRAPHIC SCALE

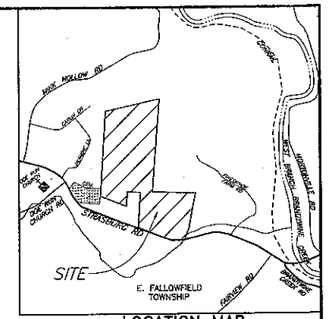

LOCATION MAP
SCALE: 1" = 800'

CLEAN FILL RESPONSIBILITY

THE CONTRACTOR IS RESPONSIBLE TO PERFORM ENVIRONMENTAL DUE DILIGENCE TO DETERMINE THAT IMPORTED FILL MATERIAL MEETS THE PADEP QUALIFICATIONS FOR "CLEAN FILL".

CLEAN FILL IS DEFINED AS UNCONTAMINATED, NON-WATER SOLUBLE, NON-DECOMPOSABLE, INERT, SOLID MATERIAL. THE TERM INCLUDES SOIL ROCK, STONE, DREDGED MATERIAL, USED ASPHALT, AND BRICK, BLOCK OR CONCRETE FROM CONSTRUCTION AND DEMOLITION ACTIVITIES THAT IS SEPARATE FROM OTHER WASTE AND IS RECOGNIZABLE AS SUCH. THE TERM DOES NOT INCLUDE MATERIALS PLACED IN OR ON THE WATERS OF THE COMMONWEALTH UNLESS OTHERWISE AUTHORIZED. (THE TERM "USED ASPHALT" DOES NOT INCLUDE MILLED ASPHALT OR ASPHALT THAT HAS BEEN PROCESSED FOR RE-USE.)

ENVIRONMENTAL DUE DILIGENCE IS DEFINED AS: INVESTIGATIVE TECHNIQUES, INCLUDING, BUT NOT LIMITED TO, VISUAL PROPERTY INSPECTIONS, ELECTRONIC DATA BASE SEARCHES, REVIEW OF PROPERTY OWNERSHIP, REVIEW OF PROPERTY HISTORY, SANBORN MAPS, ENVIRONMENTAL QUESTIONNAIRES, TRANSACTION SCREENS, ANALYTICAL TESTING, ENVIRONMENTAL ASSESSMENTS OR audits, ANALYTICAL TESTING IS NOT A REQUIRED PART OF DUE DILIGENCE UNLESS VISUAL INSPECTION AND/OR REVIEW OF THE PAST LAND USE OF THE PROPERTY INDICATES THAT THE FILL MAY HAVE BEEN SUBJECTED TO A SPILL OR RELEASE OF REGULATED SUBSTANCE IT MUST BE TESTED TO DETERMINE IF IT QUALIFIES AS CLEAN FILL. TESTING SHOULD BE PERFORMED IN ACCORDANCE WITH APPENDIX A OF THE PAS DEP'S POLICY "MANAGEMENT OF FILL".

FILL MATERIAL THAT DOES NOT QUALIFY AS CLEAN FILL IS REGULATED FILL. REGULATED FILL IS WASTE AND MUST BE MANAGED IN ACCORDANCE WITH THE PADEP'S MUNICIPAL OR RESIDUAL WASTE REGULATIONS BASED ON: 25 PA CODE CHAPTERS 287 RESIDUAL WASTE MANAGEMENT OR 271 MUNICIPAL WASTE MANAGEMENT, WHICHEVER IS APPLICABLE.

NPDES PERMIT NOTES

1. UPON REDUCTION, LOSS OR FAILURE OF THE BMP'S, THE PERMITEE AND CO-PERMITTEE SHALL TAKE IMMEDIATE ACTION TO RESTORE THE BMP'S OR PROVIDE AN ALTERNATIVE METHOD OF TREATMENT.
2. WHERE E&S BMP'S ARE FOUND TO BE INOPERATIVE OR INEFFECTIVE DURING AN INSPECTION, OR ANY OTHER TIME, THE PERMITTEE AND CO-PERMITTEE SHALL IMMEDIATELY CONTACT THE CHESTER COUNTY CONSERVATION DISTRICT, BY PHONE OR PERSONAL CONTACT, FOLLOWED BY THE SUBMISSION OF A WRITTEN REPORT WITHIN FIVE (5) DAYS OF THE INITIAL CONTACT.
3. PERMITTEE'S REQUESTING A RENEWAL OF COVERAGE UNDER GENERAL PERMIT MUST SUBMIT TO THE CHESTER COUNTY CONSERVATION DISTRICT AN ADMINISTRATIVELY COMPLETE AND ACCEPTABLE NOI, AT LEAST 90 DAYS PRIOR TO THE EXPIRATION DATE OF THE COVERAGE.
4. PERMITTEE'S REQUESTING A RENEWAL OF COVERAGE UNDER INDIVIDUAL PERMIT MUST SUBMIT TO THE CHESTER COUNTY CONSERVATION DISTRICT AN ADMINISTRATIVELY COMPLETE AND ACCEPTABLE NOI, AT LEAST 180 DAYS PRIOR TO THE EXPIRATION DATE OF THE COVERAGE.
5. NOTICE OF TERMINATION: WHERE ALL STORMWATER DISCHARGES ASSOCIATED WITH CONSTRUCTION ACTIVITY THAT ARE AUTHORIZED BY THIS PERMIT ARE ELIMINATED, AND BMP-S ESTABLISHED IN THE POST-CONSTRUCTION STORMWATER MANAGEMENT (PCSM) PLAN HAVE BEEN INSTALLED, THE PERMITTEE OR CO-PERMITEE OF THE FACILITY MUST SUBMIT A NOTICE OF TERMINATION (NOT) FORM THAT IS SIGNED IN ACCORDANCE WITH PART B.14 (SIGNATURE REQUIREMENTS) OF THIS PERMIT TO THE CHESTER COUNTY CONSERVATION DISTRICT.
6. THE PERMITTEE SHALL PROVIDE ENGINEERING CONSTRUCTION OVERSIGHT FOR THE PROPOSED STORMWATER BMPS. ADDITIONAL SOIL TESTING MAY BE REQUIRED PRIOR TO THE INSTALLATION OF INFILTRATION BMPS TO ENSURE PROPER LOCATION AND FUNCTION. A LICENSED PROFESSIONAL ENGINEER KNOWLEDGEABLE IN THE DESIGN AND CONSTRUCTION OF STORMWATER BMPS, PREFERABLY THE DESIGN ENGINEER SHALL CONDUCT THE OVERSIGHT.

GENERAL E&S NOTES

1. BEFORE INITIATING ANY REVISIONS TO THE APPROVED EROSION AND SEDIMENT CONTROL PLAN OR REVISIONS TO OTHER PLANS THAT MAY AFFECT THE EFFECTIVENESS OF THE APPROVED E & S CONTROL PLAN, THE OPERATOR MUST RECEIVE APPROVAL OF THE REVISIONS FROM THE CHESTER COUNTY CONSERVATION DISTRICT. THE OPERATOR SHALL ASSURE THAT THE APPROVED EROSION AND SEDIMENT CONTROL PLAN IS MAINTAINED AS A LIVING DOCUMENT. THE OPERATOR SHALL IMPLEMENT ADDITIONAL CONTROLS WHEN INDICATED THE POTENTIALITY OF ACCELERATED EROSION AND/OR SEDIMENT POLLUTION. THE OPERATOR SHALL IMPLEMENT APPROPRIATE BEST MANAGEMENT PRACTICES TO ELIMINATE POTENTIAL FOR ACCELERATED EROSION AND/OR SEDIMENT POLLUTION.
2. THE OPERATOR SHALL REMOVE FROM THE SITE, RECYCLE, OR DISPOSE OF ALL BUILDING MATERIALS AND WASTES IN ACCORDANCE WITH THE DEPARTMENTS SOLID WASTE MANAGEMENT REGULATIONS AT 25 PA CODE 260.1 et. seq., 271.1 et. seq. AND 287.1 et. seq.
3. BEFORE DISPOSING OF SOIL OR RECEIVING BORROW FROM THE SITE THE OPERATOR MUST ASSURE THAT EACH SPOIL OR BORROW AREA HAS AN EROSION AND SEDIMENT CONTROL PLAN APPROVED BY THE CHESTER COUNTY CONSERVATION DISTRICT, AND WHICH IS being SATISFIED AND MAINTAINED ACCORDING TO CHAPTER 102 REGS.
4. THE CONTRACTOR SHALL INSPECT ALL EROSION CONTROL FACILITIES WEEKLY AND AFTER EACH RAINFALL EVENT. ANY DAMAGED OR BROKEN FACILITY MUST BE REPAIRED OR REPLACED IMMEDIATELY.
5. PRIOR TO THE REMOVAL OF E AND S CONTROLS, THE CHESTER COUNTY CONSERVATION DISTRICT MUST BE NOTIFIED AT (610) 825-4923.
6. ALL SLOPES 3:1 OR STEEPER WILL UTILIZE EROSION CONTROL BLANKET.
7. SEDIMENT MUST BE REMOVED FROM STORM WATER INLET PROTECTION AFTER EACH RUNOFF EVENT.
8. WHEN THE SITE IS STABILIZED, ALL EROSION AND SEDIMENTATION BMP'S MUST BE MAINTAINED PROPERLY. MAINTENANCE MUST INCLUDE INSPECTIONS OF ALL EROSION AND SEDIMENTATION BMP'S AFTER EACH RUNOFF EVENT AND ON A WEEKLY BASIS. ALL SITE INSPECTIONS WILL BE DOCUMENTED IN AN INSPECTION LOG BOOK FOR THIS PURPOSE. THE COMPLIANCE ACTIONS AND THE DATE, TIME AND NAME OF THE PERSON CONDUCTING THE INSPECTION. THE INSPECTION LOG WILL BE KEPT ON SITE AT ALL TIMES AND MADE AVAILABLE TO THE DISTRICT UPON REQUEST.
9. ALL REPAIRS AND ROUTINE MAINTENANCE WORK, INCLUDING CLEAN OUT, REPAIR, REPLACEMENT, REGRADING, REWORKING, REMULCHING AND REINSTALL BMPS BE PERFORMED IMMEDIATELY. IF EROSION AND SEDIMENTATION BMP'S FAIL TO PERFORM AS EXPECTED, REPLACEMENT BMPS OR MODIFICATIONS OF THOSE INSTALLED WILL BE NEEDED.

   WHERE BMP'S ARE FOUND TO FAIL TO ALLEVIATE EROSION OR SEDIMENT POLLUTION THE PERMITTEE OR CO-PERMITTEE SHALL INCLUDE THE FOLLOWING INFORMATION:

   A. THE LOCATION AND SEVERITY OF THE BMP'S FAILURE AND ANY POLLUTION EVENTS.
   B. ALL STEPS TAKEN TO REDUCE, ELIMINATE AND PREVENT THE RECURRENCE OF THE NON-COMPLIANCE.
   C. THE TIME FRAME TO CORRECT THE NON-COMPLIANCE, INCLUDING THE EXACT DATES WHEN THE ACTIVITY WILL RESUME TO COMPLIANCE.

   AFTER FINAL SITE STABILIZATION HAS BEEN ACHIEVED, TEMPORARY EROSION AND SEDIMENT BMP'S MUST BE REMOVED. AREAS DISTURBED DURING REMOVAL OF THE BMP'S MUST BE STABILIZED IMMEDIATELY.
10. A COPY OF THE APPROVED EROSION AND SEDIMENT CONTROL PLAN MUST BE AVAILABLE AT THE PROJECT SITE AT ALL TIMES. THE PERMITTEE SHALL CERTIFY THAT AN EROSION AND SEDIMENT CONTROL PLAN HAS BEEN PREPARED, APPROVED BY THE CHESTER COUNTY CONSERVATION DISTRICT, AND IMPLEMENTED AND MAINTAINED FOR ALL EARTH DISTURBANCES OR ROCK SPOIL AND BORROW AREAS, REGARDLESS OF THEIR LOCATIONS.
11. STOCKPILE HEIGHTS MUST NOT EXCEED 35 FEET. STOCKPILE SLOPES MUST BE 3:1 OR FLATTER.
12. ALL PUMPING OF SEDIMENT LADEN WATER OR POTENTIALLY SEDIMENT LADEN WATER SHALL BE THROUGH A SEDIMENT CONTROL BMP, SUCH AS A PUMPED WATER FILTER BAG DISCHARGING OVER NON-DISTURBED AREAS.
13. ANY DAMAGE THAT OCCURS AS A RESULT OF THE BASIN OR TRAP DISCHARGE IS THE RESPONSIBILITY OF THE APPLICANT TO REPAIR IN A PERMANENT MANNER THAT IS SATISFACTORY TO THE MUNICIPALITY, CONSERVATION DISTRICT AND DOWNSTREAM LANDOWNER(S).
14. THE CONTRACTOR IS ADVISED TO BECOME THOROUGHLY FAMILIAR WITH THE PROVISIONS OF THE APPENDIX 64, EROSION CONTROL RULES AND REGULATION, TITLE 25, PART I, DEPARTMENT OF ENVIRONMENTAL PROTECTION, SUBPART C, PROTECTION OF NATURAL RESOURCES, ARTICLE III, WATER RESOURCES, CHAPTER 102, EROSION CONTROL.
15. UPON COMPLETION OR TEMPORARY CESSATION OF THE EARTH DISTURBANCE ACTIVITY, OR ANY STAGE THEREOF, THE PROJECT SITE SHALL BE IMMEDIATELY STABILIZED WITH THE APPROPRIATE TEMPORARY OR PERMANENT STABILIZATION.

TOTAL LIMIT OF DISTURBANCE 12.65 ACRES

WATERSHED NOTE:
THE SITE IS LOCATED WITHIN THE WATERSHED OF AN UNNAMED TRIBUTARY FOR THE WEST BRANCH BRANDYWINE CREEK. THE CHAPTER 93 CLASSIFICATION IS A WARM WATER FISHERY (WWF).

THIS PLAN TO BE USED FOR EROSION AND SEDIMENTATION CONTROL PURPOSES ONLY

SOILS CLASSIFICATION:

CdB - CHESTER SILT LOAM, 3 TO 8 PERCENT SLOPES
GgB - GLENELG CHANNERY SILT LOAM, 3 TO 8 PERCENT SLOPES
GgC - GLENELG CHANNERY SILT LOAM, 8 TO 15 PERCENT SLOPES
Co - OCDORUS SILT LOAM

SOILS LIMITATIONS

SOIL SERIES AND MAP SYMBOL	DEPTH TO- SEASONAL HIGH WATER TABLE (IN)	BEDROCK (IN)	SATURATED HYDRAULIC CONDUCTIVITY (MICRO M/SEC)	AVAILABLE MOISTURE CAPACITY (INCH/INCH SOIL DEPTH)	REACTION PH	SUITABILITY AS SOURCE OF- ROAD FILL	SUITABILITY AS SOURCE OF - TOPSOIL	HYDROLOGIC GROUP
CHESTER SILT LOAM (CdB)	60+	72-99	4.23-14.11 4.23-14.11 4.23-14.11 4.23-14.11	.12-.18 .10-.14 .10-.14 .08-.12	4.5-6.0 4.5-5.5 4.5-5.5 4.5-5.5	GOOD	FAIR	B
OCDORUS SILT LOAM (Co)	18-36	72-99	4.23-14.11 4.23-14.11 4.23-14.11 14.11-141.1	.14-.20 .14-.20 .14-.20 .04-.08	4.5-6.0 5.1-6.5 5.1-6.5 5.1-6.5	FAIR	FAIR	C
GLENELG (GgB, GgC)	60+	60-120	4.23-14.11 4.23-14.11 4.23-14.11 1.41-14.00	.14-.24 .14-.24 .14-.24	4.5-6.5 4.5-5.5 4.5-5.5	GOOD	POOR	B
URBAN LAND - GLENELG COMPLEX (UrnB)	60+	10-99	NA	0.00	NA	NA	NA	NA

1. SHOULD BEDROCK BE ENCOUNTERED DURING SEDIMENT BASIN OR RECHARGE BEDS CONSTRUCTION WHICH PREVENTS EXCAVATION BLASTING MAY BE NECESSARY. THE APPROPRIATE PERMITS AND APPROVALS MUST BE SECURED PRIOR TO ANY BLASTING.THE TOWNSHIP ENGINEER SHOULD BE CONSULTED TO ADJUST THE LOCATION OF ANY RECHARGE BED TO AVOID ROCK REMOVAL.
2. ANY WATER ENCOUNTERED DURING CONSTRUCTION MUST BE PUMPED TO A DEWATERING FACILITY.

FINAL PHASE 2 EROSION & SEDIMENTATION CONTROL PLAN
(2133-2135 STRASBURG ROAD)

11	6-21-10 REV. PER TOWNSHIP ENGINEER REVIEW LETTER DATED 5-25-10 AND HISTORICAL COMMISSION MEETING ON 5-9-10
10	4-5-10 REV. PER TOWNSHIP ENGINEER REVIEW LETTER DATED 2-18-10.
9	11-23-09 REV. PER FINAL PLAN SUBMISSION.
8	10-30-09 REV. PER CCCD REVIEW EMAIL DATED 10-23-09.
7	9-28-09 REV. PER CCCD REVIEW LETTER DATED 12-8-08.
6	11-11-08 REV. PER CCCD REVIEW LETTER DATED 9-12-08.
5	10-7-08 REV. PER HISTORICAL COMMISSION REVIEW COMMENTS DATED 6-4-08.
4	8-25-08 REV. PER TWP. ENGINEER REVIEW LETTER DATED 7-15-08.
3	6-28-08 REV. FOR INITIAL SUBMITTAL TO CCCD.
2	6-20-08 REV. PER TWP. ENGINEER REVIEW LETTER DATED 8-15-07.
1	5-8-07 REV. PER TWP. ENGINEER REVIEW LETTER DATED 4-23-07.

PLAN OF PROPERTY
FOR
REAL ESTATE FINDERS, LLC
(ABRAHAMS)

EAST FALLOWFIELD TOWNSHIP — CHESTER COUNTY, PA.

Edward B. Walsh & Associates, Inc.
CIVIL ENGINEERS & SURVEYORS
125 Doulin Forge Rd.
Exton, Pennsylvania 19341
Phone: 610-903-0060
Fax: 610-903-0080
WWW.EBWALSHINC.COM

Project- 3080
Date- 3-26-07
Scale- 1" = 50'
Drawn- RBL/SM
Checked- CBN
Sheet- 10 OF 17

Plotted: 8/22/2010 File: P:\JB\3080\Final Plan Set\3080-B8.pro

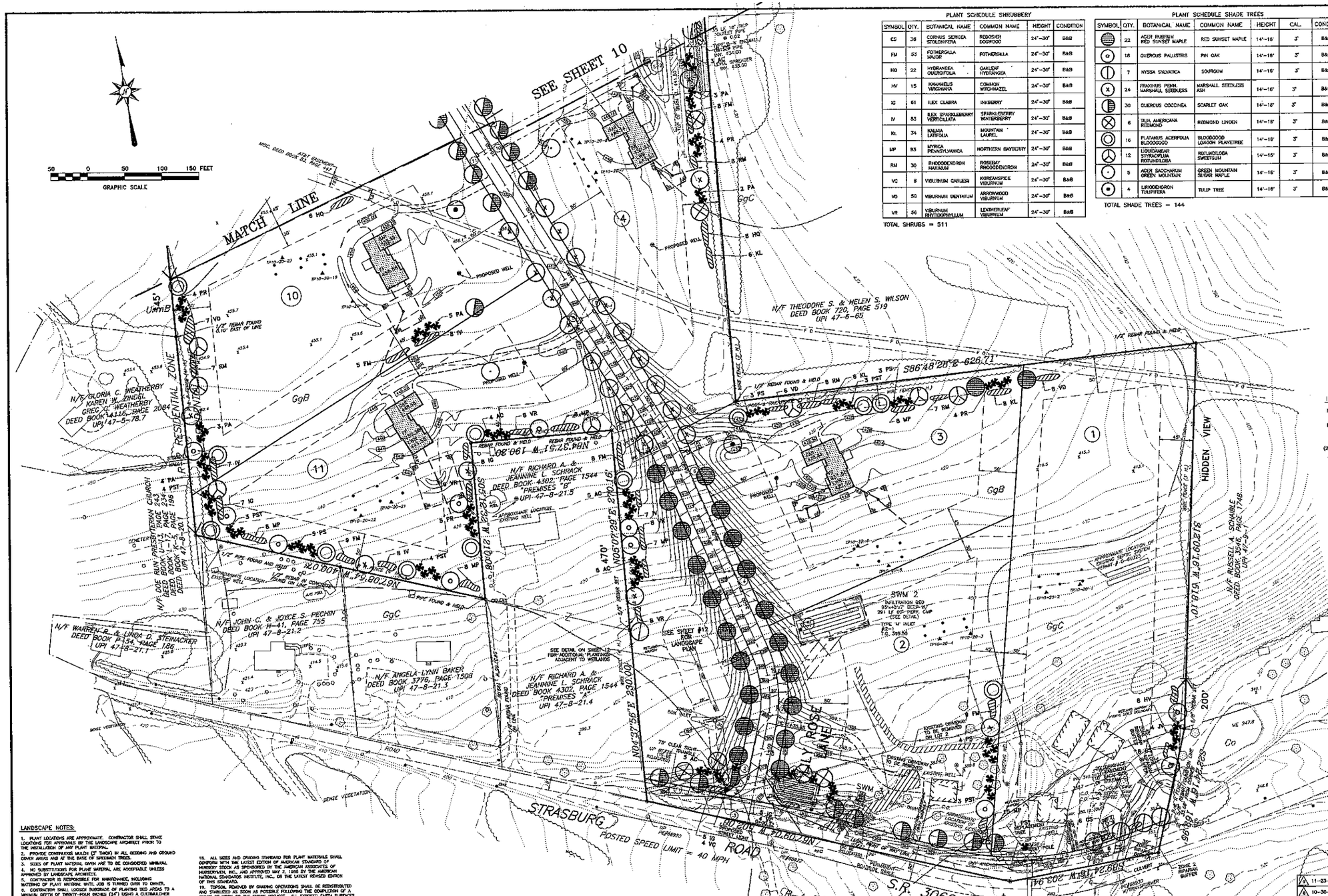
SEE SHEET 10
MATCH LINE
GRAPHIC SCALE
50 0 50 100 150 FEET
N/F GLORIA C. WEATHERBY
KAREN M. ZINDEL
GREG M. WEATHERBY
DEED BOOK 1416, PAGE 2084
UPI 47-5-78.7
N/F THEODORE S. & HELEN S. WILSON
DEED BOOK 720, PAGE 519
UPI 47-8-65
N/F RICHARD A. & JEANNINE L. SCHRACK
DEED BOOK 4302, PAGE 1544
"PREMISES "B"
UPI 47-8-21.5
N/F JOHN C. & JOYCE S. PECHIN
DEED BOOK H-41, PAGE 755
UPI 47-8-21.2
N/F WARREN R. & LINDA D. STEINACKER
DEED BOOK P-154, PAGE 186
UPI 47-8-21.1
N/F ANGELA LYNN BAKER
DEED BOOK 3776, PAGE 1508
UPI 47-8-21.3
N/F RICHARD A. & JEANNINE L. SCHRACK
DEED BOOK 4302, PAGE 1544
"PREMISES "A"
UPI 47-8-21.4
N/F RUSSELL A. SCHABLE
DEED BOOK 3546, PAGE 1748
UPI 47-8-1
N/F CENTERSTROWN CHURCH
RESIDENTIAL ZONE
HIDDEN VIEW
L. ROSE LANE
STRASBURG ROAD
POSTED SPEED LIMIT = 40 MPH
S.R. 3062
SEE SHEET 12 FOR LANDSCAPE PLAN
SEE DETAIL ON SHEET 12 FOR ADDITIONAL PLANTINGS ADJACENT TO WETLANDS
SWM 2
INFILTRATION BED
95'x40'x7' DEEP W/
291 LF 6"-PERF. CMP
(SEE DETAIL)
TYPE "M" INLET
RIM = 339.50
INV. = 337.50
SWM
PROPOSED WELL
EXISTING WELL
EXISTING DRIVEWAY TO BE REMOVED ON LOT 2
EXISTING DRIVEWAY TO BE REMOVED
EXISTING DWELLING TO BE REMOVED
EXISTING OVERGROWN TREE TO BE REMOVED AND REPLACED AS SHOWN
EXISTING WOOD RAIL FENCE TO BE REPLACED AND EXTENDED TO A LOCATION 5' FROM THE SHARED LOT 1 / LOT 2 PROPERTY LINE
ZONE 2 RIPARIAN BUFFER
S86°48'28"E 626.71'
N04°37'56"E 230.00'
N05°07'29"E 270.16'
N67°08'14"W 120.00'
N80°12'14"W 221.50'
N87°02'16"W 60.00'
N87°02'16"W 225.00'
N87°02'16"W 200.00'
N87°02'16"W 200.00'
N87°02'16"W 200

PLANT SCHEDULE EVERGREEN TREES

SYMBOL	QTY.	BOTANICAL NAME	COMMON NAME	HEIGHT	CONDITION
AC	30	ABIES CONCOLOR	WHITE FIR	8'	B&B
PA	22	PICEA ABIES	NORWAY SPRUCE	6'	B&B
PS	18	PINUS STROBUS	WHITE PINE	8'	B&B
PST	41	PSEUDOOTSUGA TAXIFOLIA	DOUGLAS FIR	8'	B&B
JV	4	JUNIPERUS VIRGINIANA BURKII	BURKII EASTERN RED CEDAR	8'	B&B
PR	22	PINUS RIGIDA	PITCH PINE	8'	B&B
PS+	1	PINUS STROBUS	WHITE PINE	12'	B&B

TOTAL EVERGREEN TREES = 138

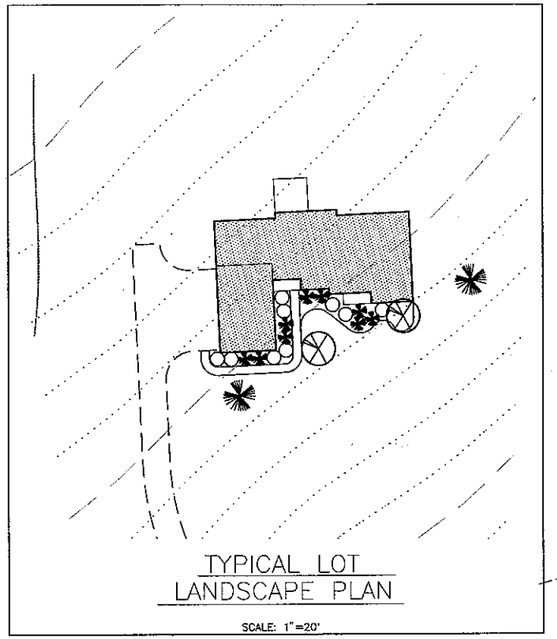

LEGEND

- ORNAMENTAL DECIDUOUS TREES (2)
- DECIDUOUS SHRUBS (9)
- EVERGREEN SHRUBS (9)
- EVERGREEN TREES (2)

PLANT SCHEDULE FOR TYPICAL LOT LANDSCAPING

DECIDUOUS SHRUBS (OPTIONS) 24"-30"

BOTANICAL NAME	COMMON NAME
FOTHERGILLA GARDENII	DWARF FOTHERGILLA
VIBURNUM CARLESII	KOREAN SPICE VIBURNUM
PRUNUS X CISTENA	PURPLE SAND CHERRY
RHODODENDRON P.J.M.	P.J.M. RHODODENDRON
RHODODENDRON SCHLIPPENBACHII	ROYAL AZALEA
ROSA X MEIDILAND	MEIDILAND ROSE
CORNUS ALBA ARGENTEO MARGINATA	VARIEGATED RED TWIG DOGWOOD
SPIRAEA LITTLE PRINCESS	LITTLE PRINCESS SPIREA

QUANTITY: 51
(9 SHRUBS/D.U.)

EVERGREEN SHRUBS (OPTIONS) 24"-30"

BOTANICAL NAME	COMMON NAME
EUONYMUS KIAUT. MANHATTAN	MANHATTAN EUONYMUS
ILEX GLABRA COMPACTA	DWARF INKBERRY
ILEX X MESERVEAE BLUE PRINCESS	BLUE PRINCESS HOLLY
JUNIPERUS HORIZONTALIS PLUMOSA COMPACTA	COMPACT ANDORRA JUNIPER
JUNIPERUS CHINENSIS SARGENTII	SARGENT JUNIPER
PIERIS FLORIBUNDA	MOUNTAIN ANDROMEDA
AZALEA HINO CRIMSON	HINO CRIMSON AZALEA
TAXUS BACCATA REPANDENS	SPREADING ENGLISH YEW
TAXUS CUSPIDATA DENSIFORMIS	DENSE YEW
KALMIA LATIFOLIA	MOUNTAIN LAUREL
ILEX CRENATA COMPACTA	JAPANESE HOLLY
LEUCOTHOE FONTANESIANA RAINBOW	RAINBOW LEUCOTHOE
ACUBA JAPONICA VARIEGATA	VARIEGATED ACUBA
ABELIA GRANDIFLORA COMPACTA	COMPACT ABELIA

QUANTITY: 81
(9 SHRUBS/D.U.)

EVERGREEN TREES (OPTIONS)

BOTANICAL NAME	COMMON NAME
PICEA ABIES	NORWAY SPRUCE
PICEA OMORIKA	SERBIAN SPRUCE
PINUS STROBUS	EASTERN WHITE PINE
PSEUDOTSUGA TAXIFOLIA	DOUGLAS FIR
ILEX OPACA	AMERICAN HOLLY

QUANTITY: 18-8' HIGH
(2 EVERGREEN TREES/D.U.)

FLOWERING/ORNAMENTAL DECIDUOUS TREES (OPTIONS)

BOTANICAL NAME	COMMON NAME	HEIGHT	CAL
ACER CAMPESTRE	HEDGE MAPLE	8'-10'	3"
BETULA NIGRA HERITAGE	HERITAGE BIRCH	10'-12'	3"
CERCIS CANADENSIS	EASTERN REDBUD	8'-10'	3"
CARPINUS CAROLINIANA	IRONWOOD	10'-12'	3"
CORNUS KOUSA	KOUSA DOGWOOD	8'-10'	3"
HALESIA CAROLINA	CAROLINA SILVERBELL	10'-12'	3"
NYSSA SYLVATICA	BLACK GUM	10'-12'	3"
PRUNUS SERRULATA KWANZAN	KWANZAN CHERRY	10'-12'	3"

QUANTITY: 18
(2 ORNAMENTAL TREES/D.U.)

LEGEND

- EXISTING TREE LINE
- PROPOSED TREE LINE
- PROPOSED DECIDUOUS TREES
- PROPOSED EVERGREEN TREES
- PROPOSED SHRUBS
- PROPOSED STREET LIGHT

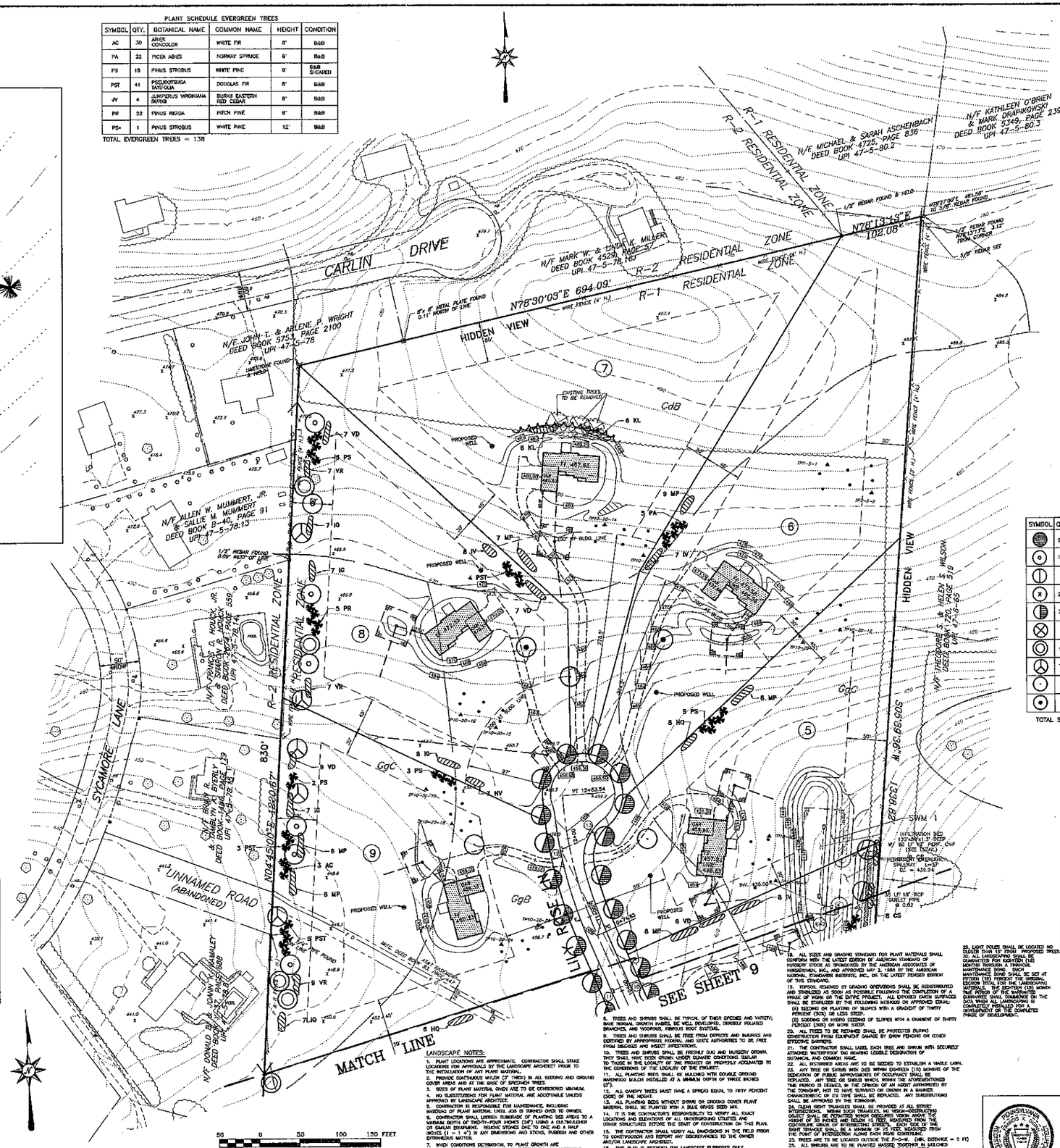

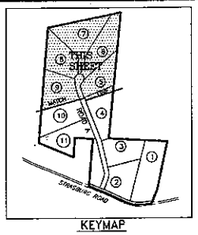

KEYMAP

LANDSCAPE REQUIREMENTS

IMPROVEMENT/CONDITION	DECIDUOUS TREES	EVERGREEN TREES	SHRUBS
NEW ROAD FRONTAGE 1,310 LF	53	27	131
EXISTING ROAD FRONTAGE 720 LF – SR 3052	15	8	36
BUILDING FOOTPRINT 21,242 SF (2,360 SF = 9 BUILDINGS)	43	22	170
EXISTING TRACT BOUNDARY			
830'	9	17	67
345'	4	7	28
401'	5	9	33
211'	3	5	17
191'	2	4	16
476'	5	10	38
220'	2	4	16
827'	7	13	51
549'	6	12	46
TOTAL	154	138	649

NO TRACT BOUNDARY LANDSCAPING IS PROVIDED WHERE THERE IS EXISTING VEGETATION SUFFICIENT TO CREATE A HIDDEN VIEW.

LANDSCAPING PROVIDED PER DWELLING UNIT (9 D.U.)

	TOTAL PROVIDED
DECIDUOUS TREES – 2	18
EVERGREEN TREES – 2	18
SHRUBS – 18	162

LANDSCAPING REQUIREMENTS

1. DECIDUOUS TREES
   - REQUIRED = 154
   - PROVIDED = 140 GENERAL SITE LANDSCAPING
   - PROVIDED = 18 AT DWELLING UNITS
   - TOTAL PROVIDED = 158
2. EVERGREEN TREES
   - REQUIRED = 139
   - PROVIDED = 131 GENERAL SITE LANDSCAPING
   - PROVIDED = 18 AT DWELLING UNITS
   - TOTAL PROVIDED = 149
3. SHRUBS
   - REQUIRED = 649
   - PROVIDED = 487 GENERAL SITE LANDSCAPING
   - PROVIDED = 162 AT DWELLING UNITS
   - TOTAL PROVIDED = 649

PLANT SCHEDULE SHADE TREES

SYMBOL	QTY.	BOTANICAL NAME	COMMON NAME	HEIGHT	CAL.	CONDITION
	22	ACER RUBRUM RED SUNSET MAPLE	RED SUNSET MAPLE	14'-16'	3"	B&B
	18	QUERCUS PALUSTRIS	PIN OAK	14'-16'	3"	B&B
	7	NYSSA SYLVATICA	SOURGUM	14'-16'	3"	B&B
	24	FRAXINUS PENN. MARSHALL SEEDLESS	MARSHALL SEEDLESS ASH	14'-16'	3"	B&B
	30	QUERCUS COCCINEA	SCARLET OAK	14'-16'	3"	B&B
	6	TILIA AMERICANA REDMOND	REDMOND LINDEN	14'-16'	3"	B&B
	16	PLATANUS ACERIFOLIA BLOODGOOD	BLOODGOOD LONDON PLANETREE	14'-16'	3"	B&B
	12	LIQUIDAMBAR STYRACIFLUA ROTUNDILOBA	ROTUNDILOBA SWEETGUM	14'-16'	3"	B&B
	5	ACER SACCHARUM GREEN MOUNTAIN	GREEN MOUNTAIN SUGAR MAPLE	14'-16'	3"	B&B
	4	LIRIODENDRON TULIPIFERA	TULIP TREE	14'-16'	3"	B&B

TOTAL SHADE TREES = 144

PLANT SCHEDULE SHRUBBERY

SYMBOL	QTY.	BOTANICAL NAME	COMMON NAME	HEIGHT	CONDITION
CS	30	CORNUS SERICEA STOLONIFERA	RED OSIER DOGWOOD	24"-30"	B&B
FM	53	FOTHERGILLA MAJOR	FOTHERGILLA	24"-30"	B&B
HQ	22	HYDRANGEA QUERCIFOLIA	OAKLEAF HYDRANGEA	24"-30"	B&B
HV	15	HAMAMELIS VIRGINIANA	COMMON WITCHHAZEL	24"-30"	B&B
IG	51	ILEX GLABRA	INKBERRY	24"-30"	B&B
IV	53	ILEX SPARKLEBERRY VERTICILLATA	SPARKLEBERRY WINTERBERRY	24"-30"	B&B
KL	34	KALMIA LATIFOLIA	MOUNTAIN LAUREL	24"-30"	B&B
MP	93	MYRICA PENNSYLVANICA	NORTHERN BAYBERRY	24"-30"	B&B
RM	30	RHODODENDRON MAXIMUM	ROSEBAY RHODODENDRON	24"-30"	B&B
VC	8	VIBURNUM CARLESII	KOREANSPICE VIBURNUM	24"-30"	B&B
VD	50	VIBURNUM DENTATUM	ARROWWOOD VIBURNUM	24"-30"	B&B
VR	56	VIBURNUM RHITIDOPHYLLUM	LEATHERLEAF VIBURNUM	24"-30"	B&B

TOTAL SHRUBS = 511

FINAL LANDSCAPE PLAN
(2133-2135 STRASBURG ROAD)

11	6-21-10 REV. PER TOWNSHIP ENGINEER REVIEW LETTER DATED 5-25-10 AND HISTORICAL COMMISSION MEETING ON 6-9-10.
10	4-6-10 REV. PER TOWNSHIP ENGINEER REVIEW LETTER DATED 2-16-10.
9	11-23-09 REV. PER FINAL PLAN SUBMISSION.
8	10-30-09 REV. PER CCCD REVIEW DAHL DATED 10-23-09.
7	9-28-09 REV. PER CCCD REVIEW LETTER DATED 12-8-08.
6	11-11-08 REV. PER CCCD REVIEW LETTER DATED 9-12-08.
5	10-7-08 REV. PER HISTORICAL COMMISSION REVIEW COMMENTS DATED 6-4-08.
4	6-23-08 REV. PER TWP. ENGINEER REVIEW LETTER DATED 7-15-08.
3	6-25-08 REV. FOR INITIAL SUBMITTAL TO CCCD.
2	6-23-08 REV. PER TWP. ENGINEER REVIEW LETTER DATED 8-15-07.
1	8-8-07 REV. PER TWP. ENGINEER REVIEW LETTER DATED 4-23-07.

LANDSCAPE NOTES:

1. PLANT LOCATIONS ARE APPROXIMATE. CONTRACTOR SHALL STAKE LOCATIONS FOR APPROVALS BY THE LANDSCAPE ARCHITECT PRIOR TO THE INSTALLATION OF ANY PLANT MATERIAL.
2. PROVIDE CONTINUOUS MULCH (3" THICK) IN ALL BEDDING AND GROUND COVER AREAS AND AT THE BASE OF SPECIMEN TREES.
3. SIZES OF PLANT MATERIAL GIVEN ARE TO BE CONSIDERED MINIMUM.
4. NO SUBSTITUTIONS FOR PLANT MATERIAL ARE ACCEPTABLE UNLESS APPROVED BY LANDSCAPE ARCHITECT.
5. CONTRACTOR IS RESPONSIBLE FOR MAINTENANCE, INCLUDING WATERING OF PLANT MATERIAL UNTIL JOB IS TURNED OVER TO OWNER.
6. CONTRACTOR SHALL LOOSEN SUBGRADE OF PLANTING BED AREAS TO A MINIMUM DEPTH OF TWENTY-FOUR INCHES (24") USING A CULTIVATOR OR SIMILAR EQUIPMENT. REMOVE STONES ONE TO ONE AND A HALF INCHES (1 1/2") IN ANY DIMENSIONS AND STICKS, RUBBISH AND OTHER EXTRANEOUS MATTER.
7. WHEN CONDITIONS DETRIMENTAL TO PLANT GROWTH ARE ENCOUNTERED OR SUSPECTED, SUCH AS RUBBLE FILL, UNACCEPTABLE TOPSOIL, ADVERSE DRAINAGE CONDITIONS, OR OTHER OBSTRUCTIONS, THE LANDSCAPE CONTRACTOR SHALL NOTIFY THE OWNER AND THE LANDSCAPE ARCHITECT IN WRITING BEFORE PLANTING ANY TREES, SHRUBS OR LAWN AREAS.
8. TREES AND SHRUBS SHALL BE TYPICAL OF THEIR SPECIES AND VARIETY; HAVE NORMAL GROWTH HABITS, BE WELL DEVELOPED, DENSELY FOLIATED BRANCHES, AND VIGOROUS, FIBROUS ROOT SYSTEMS.
9. TREES AND SHRUBS SHALL BE FREE FROM DEFECTS AND INJURIES AND CERTIFIED BY APPROPRIATE FEDERAL AND STATE AUTHORITIES TO BE FREE FROM DISEASES AND INSECT INFESTATIONS.
10. TREES AND SHRUBS SHALL BE FRESHLY DUG AND NURSERY GROWN. THEY SHALL HAVE BEEN GROWN UNDER CLIMATIC CONDITIONS SIMILAR TO THOSE IN THE LOCALITY OF THE PROJECT OR PROPERLY ACCLIMATED TO THE CONDITIONS OF THE LOCALITY OF THE PROJECT.
11. ALL PLANTING BEDS SHALL BE MULCHED WITH DOUBLE GROUND HARDWOOD MULCH INSTALLED AT A MINIMUM DEPTH OF THREE INCHES (3").
12. ALL CANOPY TREES MUST HAVE A SPREAD EQUAL TO FIFTY PERCENT (50%) OF THE HEIGHT.
13. ALL PLANTING BEDS WITHOUT SHRUBS OR GROUND COVER PLANT MATERIAL SHALL BE PLANTED WITH A BLUE GRASS SEED MIX.
14. IT IS THE CONTRACTOR'S RESPONSIBILITY TO VERIFY ALL EXACT LOCATIONS AND ELEVATIONS OF ALL UNDERGROUND UTILITIES AND OTHER STRUCTURES BEFORE THE START OF CONSTRUCTION ON THIS PLAN.
15. THE CONTRACTOR SHALL VERIFY ALL DIMENSIONS IN THE FIELD PRIOR TO CONSTRUCTION AND REPORT ANY DISCREPANCIES TO THE OWNER AND/OR LANDSCAPE ARCHITECT.
16. THIS PLAN IS INTENDED FOR LANDSCAPE PURPOSES ONLY.
17. NO MORE THAN FIVE INCHES (5") OF SOIL SHALL BE PLACED AROUND THE TRUNKS OF TREES WHICH ARE TO REMAIN. FOR THOSE TREES WHICH ARE TO REMAIN, WHERE MORE THAN FIVE INCHES (5") OF SOIL ARE TO BE PLACED, TREE WELLS SHALL BE CONSTRUCTED TO PRESERVE SUCH TREES.
18. ALL SIZES AND GRADING STANDARD FOR PLANT MATERIALS SHALL CONFORM WITH THE LATEST EDITION OF AMERICAN STANDARD OF NURSERY STOCK AS SPONSORED BY THE AMERICAN ASSOCIATES OF NURSERYMEN, INC., AND APPROVED MAY 2, 1986 BY THE AMERICAN NATIONAL STANDARDS INSTITUTE, INC., OR THE LATEST REVISED EDITION OF THIS STANDARD.
19. TOPSOIL REMOVED BY GRADING OPERATIONS SHALL BE REDISTRIBUTED AND STABILIZED AS SOON AS POSSIBLE FOLLOWING THE COMPLETION OF A PHASE OF WORK ON THE ENTIRE PROJECT. ALL EXPOSED EARTH SURFACES SHALL BE STABILIZED BY THE FOLLOWING METHODS OR APPROVED EQUAL:
    (A) SEEDING OR PLANTING OF SLOPES WITH A GRADIENT OF THIRTY PERCENT (30%) OR LESS STEEP.
    (B) SODDING OR HYDRO SEEDING OF SLOPES WITH A GRADIENT OF THIRTY PERCENT (30%) OR MORE STEEP.
20. ALL TREES TO BE RETAINED SHALL BE PROTECTED DURING CONSTRUCTION FROM EQUIPMENT DAMAGE BY SNOW FENCING OR OTHER EFFECTIVE BARRIERS.
21. THE CONTRACTOR SHALL LABEL EACH TREE AND SHRUB WITH SECURELY ATTACHED WATERPROOF TAG BEARING LEGIBLE DESIGNATION OF BOTANICAL AND COMMON NAME.
22. ALL DISTURBED AREAS ARE TO BE SEEDED TO ESTABLISH A VIABLE LAWN.
23. ANY TREE OR SHRUB WHICH DIES WITHIN EIGHTEEN (18) MONTHS OF THE DEDICATION OF PUBLIC IMPROVEMENTS OR OCCUPANCY SHALL BE REPLACED. ANY TREE OR SHRUB WHICH, WITHIN THE AFOREMENTIONED TIME PERIOD IS DEEMED, IN THE OPINION OF AN AGENT AUTHORIZED BY THE TOWNSHIP, NOT TO HAVE SURVIVED OR GROWN IN A MANNER CHARACTERISTIC OF ITS TYPE SHALL BE REPLACED. ANY SUBSTITUTIONS SHALL BE APPROVED BY THE TOWNSHIP.
24. CLEAR SIGHT TRIANGLES SHALL BE PROVIDED AT ALL STREET INTERSECTIONS. WITHIN SUCH TRIANGLES, NO VISION-OBSTRUCTING OBJECT SHALL BE PERMITTED WHICH OBSCURES VISION ABOVE THE HEIGHT OF 30 INCHES AND BELOW 10 FEET, MEASURED FROM THE CONTROLLING GRADE OF INTERSECTING STREETS. EACH SIDE OF THE SIGHT TRIANGLE SHALL BE A MINIMUM OF 75 FEET, MEASURED FROM THE POINT OF INTERSECTION ALONG EACH ROAD CENTERLINE.
25. TREES ARE TO BE LOCATED OUTSIDE THE D.A.D.-M. DAM; DISTANCE = 5 FT.
26. ALL SHRUBS ARE TO BE PLANTED MASSED TOGETHER IN MULCHED PLANTING BEDS, NOT AS INDIVIDUAL SHRUBS IN THE LAWN AREAS.
27. THE CONTRACTOR SHALL PROVIDE 4" OF ORGANIC TOPSOIL AT ALL PLANTING BEDS, TREE PITS AND LAWN AREAS.
28. SHRUBS AND TREES SHALL NOT BE PLANTED CLOSER THAN 5' FROM ANY PROPERTY LINE OR 10' FROM ANY PUBLIC RIGHT-OF-WAY.
29. LIGHT POLES SHALL BE LOCATED NO CLOSER THAN 15' FROM PROPOSED TREES. ALL LANDSCAPING SHALL BE GUARANTEED FOR EIGHTEEN (18) MONTHS THROUGH A FINANCIAL MAINTENANCE BOND. SUCH MAINTENANCE BOND SHALL BE SET AT FIFTEEN (15) PERCENT THE ORIGINAL BIDDING TOTAL FOR THE LANDSCAPING MATERIALS, THE EIGHTEEN (18) MONTH TIME PERIOD OF THE WARRANTED PERIOD SHALL BEGIN ON THE DATE THAT ALL LANDSCAPING IS COMPLETELY INSTALLED FOR A DEVELOPMENT OR THE COMPLETED PHASE OF DEVELOPMENT.

PLAN OF PROPERTY
FOR
REAL ESTATE FINDERS, LLC
(ABRAHAMS)

EAST FALLOWFIELD TOWNSHIP — CHESTER COUNTY, PA.

Edward B. Walsh & Associates, Inc.
CIVIL ENGINEERS & SURVEYORS
125 Doulin Forge Rd.
Exton, Pennsylvania 19341
Phone: 610-903-0080
Fax: 610-903-0080
WWW.EBWALSHINC.COM

Project-	3060
Date-	3-26-07
Scale-	1"= 50'
Drawn-	RBL/TM
Checked-	EBW
Sheet-	12 OF 17

Plotted: 6/22/2010 — File: F:\JB\3060\Final Plan Set\3060-B8.pro

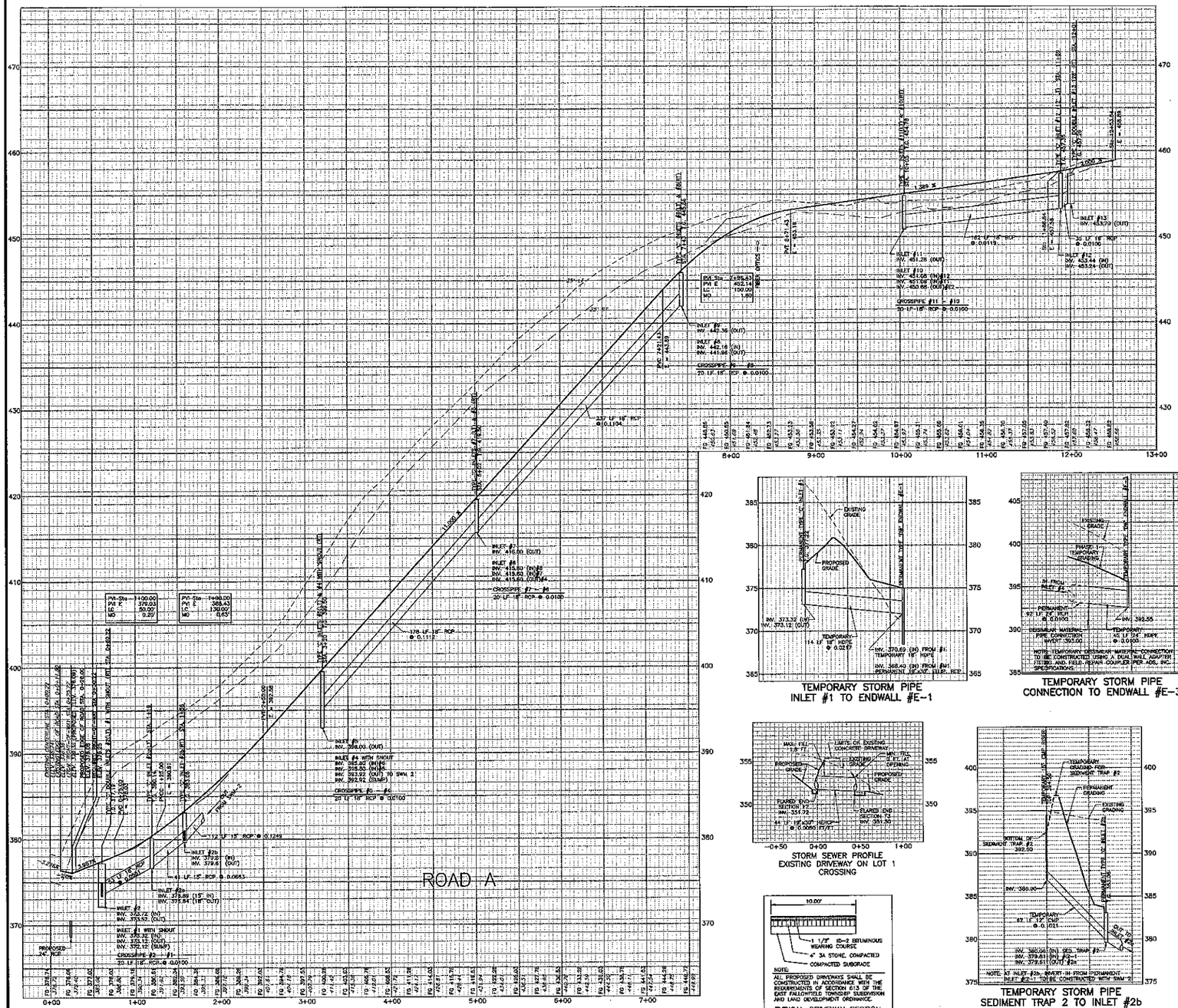

NOTE: REFERENCE THE HIGHWAY IMPROVEMENT PLANS, SHEETS 1 THROUGH 7 OF 7, FOR PROPOSED ROAD 'A' INTERSECTION DETAILS

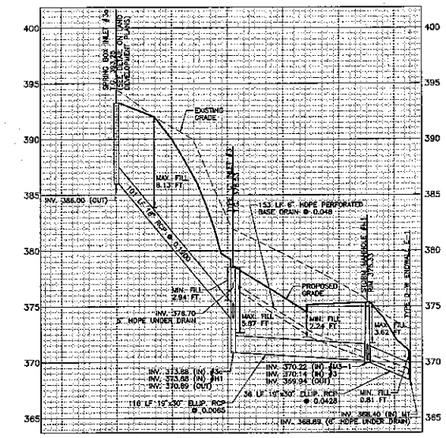

INLET #3a TO ENDWALL E-1

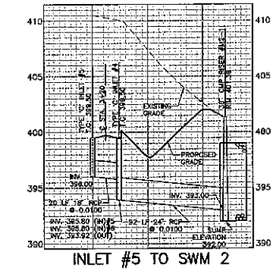

INLET #5 TO SWM 2

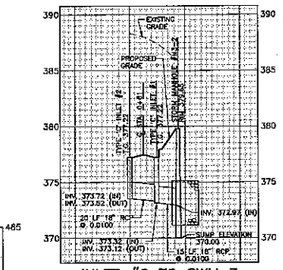

INLET #2 TO SWM 3

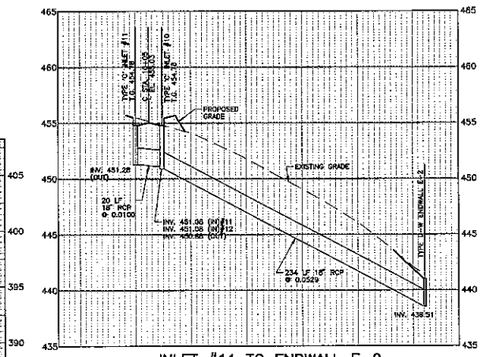

INLET #11 TO ENDWALL E-2

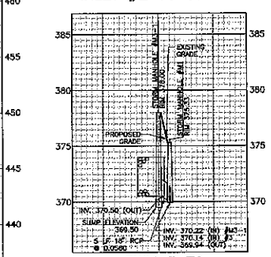

SWM 3 TO MANHOLE M1

TEMPORARY STORM PIPE INLET #1 TO ENDWALL #E-1

TEMPORARY STORM PIPE CONNECTION TO ENDWALL #E-3

STORM SEWER PROFILE EXISTING DRIVEWAY ON LOT 1 CROSSING

TEMPORARY STORM PIPE SEDIMENT TRAP 2 TO INLET #2b

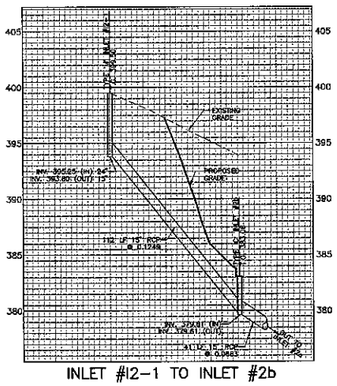

INLET #12-1 TO INLET #2b

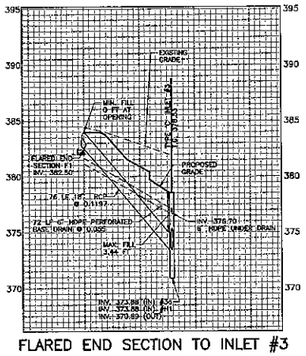

FLARED END SECTION TO INLET #3

FINAL PROFILE SHEET

(2133-2135 STRASBURG ROAD)

11	5-21-10 REV. PER TOWNSHIP ENGINEER REVIEW LETTER DATED 5-25-10 AND HISTORICAL COMMISSION MEETING ON 6-9-10.
10	4-8-10 REV. PER TOWNSHIP ENGINEER REVIEW LETTER DATED 2-16-10.
9	11-23-09 REV. PER FINAL PLAN SUBMISSION.
8	10-30-09 REV. PER CCCD REVIEW EMAIL DATED 10-23-09.
7	9-25-09 REV. PER CCCD REVIEW LETTER DATED 12-5-08.
6	11-11-08 REV. PER CCCD REVIEW LETTER DATED 9-12-08.
5	10-7-08 REV. PER HISTORICAL COMMISSION REVIEW COMMENTS DATED 5-4-08.
4	8-25-08 REV. PER TWP. ENGINEER REVIEW LETTER DATED 7-15-08.
3	6-26-08 REV. FOR INITIAL SUBMITTAL TO CCCD.
2	6-20-08 REV. PER TWP. ENGINEER REVIEW LETTER DATED 8-15-07.
1	8-8-07 REV. PER TWP. ENGINEER REVIEW LETTER DATED 4-23-07.

PLAN OF PROPERTY
FOR
REAL ESTATE FINDERS, LLC
(ABRAHAMS)

EAST FALLOWFIELD TOWNSHIP — CHESTER COUNTY, PA.

Edward B. Walsh & Associates, Inc.
CIVIL ENGINEERS & SURVEYORS
125 Devlin Forge Rd.
Exton, Pennsylvania 19341
Phone: 610-903-0060
Fax: 610-903-0080
WWW.EBWALSHINC.COM

Project-	3060
Date-	3-26-07
Scale-	H. 1"=30' V. 1"=5'
Drawn-	SLH
Checked-	EBW
Sheet-	13 OF 17

Plotted: 6/22/2010 — File: F:\EB\3060\Final Plan Set\3060-B8.pro

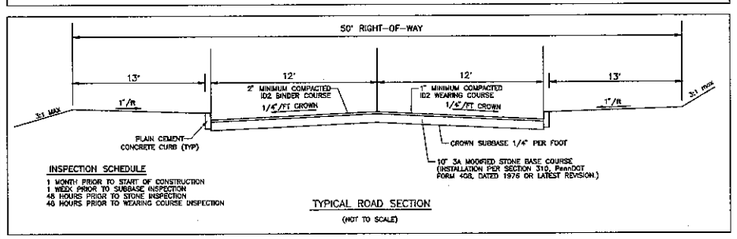

INSPECTION SCHEDULE
1 MONTH PRIOR TO START OF CONSTRUCTION
1 WEEK PRIOR TO SUBBASE INSPECTION
48 HOURS PRIOR TO STONE INSPECTION
48 HOURS PRIOR TO WEARING COURSE INSPECTION

TYPICAL ROAD SECTION
(NOT TO SCALE)

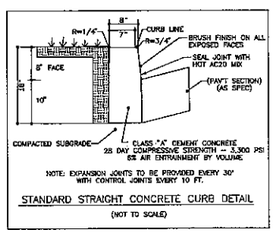

NOTE: EXPANSION JOINTS TO BE PROVIDED EVERY 30' WITH CONTROL JOINTS EVERY 10 FT.

STANDARD STRAIGHT CONCRETE CURB DETAIL
(NOT TO SCALE)

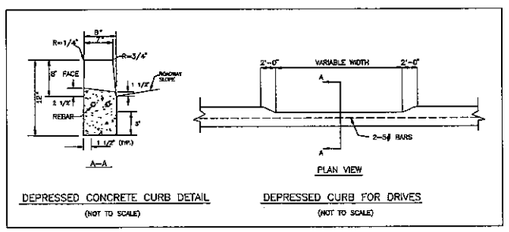

DEPRESSED CONCRETE CURB DETAIL
(NOT TO SCALE)

DEPRESSED CURB FOR DRIVES
(NOT TO SCALE)

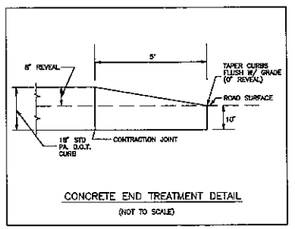

CONCRETE END TREATMENT DETAIL
(NOT TO SCALE)

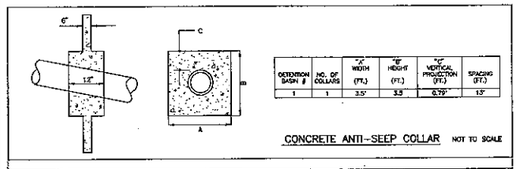

DESTRUCTION BASIN #	NO. OF COLUMNS	"A" WIDTH (FT.)	"B" HEIGHT (FT.)	"C" VERTICAL PROJECTION (FT.)	SPACING (FT.)
1	1	3.5'	3.5	6.75'	13'

CONCRETE ANTI-SEEP COLLAR NOT TO SCALE

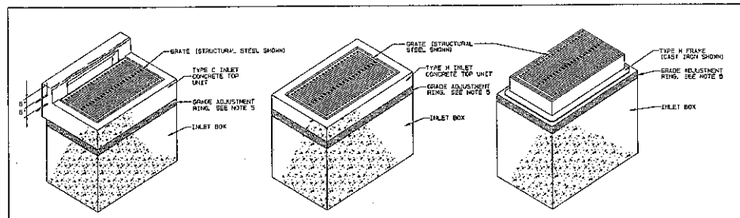

TYPE C INLET NOT TO SCALE

TYPE M INLET NOT TO SCALE

NOTES

1. CONSTRUCT INLET BOXES IN ACCORDANCE WITH THE REQUIREMENTS OF PUBLICATION 408, SECTION 714.
2. ONLY PRECAST INLET BOXES SUPPLIED BY A MANUFACTURER TESTED ON BULLETIN 15 SHALL BE PERMITTED. FOR A SAMPLE OF A LISTED BULLETIN 15 BOX, A CERTIFICATE OF PERFORMANCE SHALL BE SUBMITTED TO THE BUREAU OF CONSTRUCTION AND MATERIALS, MATERIALS AND TESTING DIVISION FOR REVIEW AND APPROVAL. USE CLASS AA CEMENT CONC. FOR PRECAST BOXES.
3. PROVIDE STANDARD INLET BOXES AND COVER ADJUSTMENT SLABS WITH A 24" x 45.25" OPENING TO ACCOMMODATE STANDARD TOP COMPONENTS.
4. INLETS THAT EXCEED THE MAXIMUM HEIGHT SHOWN SHALL REQUIRE SPECIAL DETAILS AND DESIGNS FOR THE INLET WALLS AND BASE. CONSTRUCT INLETS THAT EXCEED 5 FEET IN HEIGHT WITH STEPS SIMILAR TO MANHOLES. SEE RC-30.
5. LOCATE PIPE OR PIPES, AS INDICATED, WITH THE INLET BOTTOM SHAPED TO CHANNEL THE FLOW TOWARD THE OUTLET PIPE.
6. PLACE SUBBASE MATERIAL MEETING THE REQUIREMENTS OF PUBLICATION 408, SECTION 350-2, IN 4 INCH LAYERS, COMPACTED TO A DENSITY SATISFACTORY TO THE ENGINEER AND INCIDENTAL TO THE INLET PAY ITEM.
7. FOR PIPE DIAMETERS LARGER THAN 48" R.C.C.P. OR 54" C.M.P., USE A MODIFIED INLET BOX. SHEET 8 OF 9.
8. FOR PIPE DIAMETERS LARGER THAN 48" R.C.C.P. OR 54" C.M.P. IN THE LONG DIRECTION OR LARGER THAN 36" IN THE SHORT DIRECTION, A SPECIAL DETAIL AND DESIGN IS REQUIRED.
9. INLET BOXES THAT ARE NOT MONOLITHIC SHALL HAVE CONSTRUCTION JOINTS AS REQUIRED. SEE SHEET 6 OF 9.
10. FOR INLETS OTHER THAN AS SHOWN ON THE STANDARDS, PROVIDE REINFORCEMENT BASED ON HS20 LOADING AND IN ACCORDANCE WITH AASHTO SPECIFICATIONS.
11. INLETS TO BE SET FLUSH TO PAVEMENT PRIOR TO INSTALLATION OF THE WEARING COURSE. THIS IS TO BE DONE TO FACILITATE STORMWATER INTO THE INLETS DURING CONSTRUCTION.

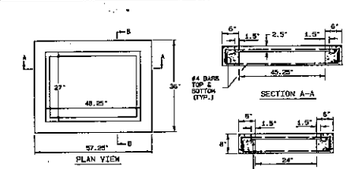

ALL INLETS WITHIN ROADWAY SHALL HAVE BICYCLE SAFE GRATES

TYPE M NOT TO SCALE

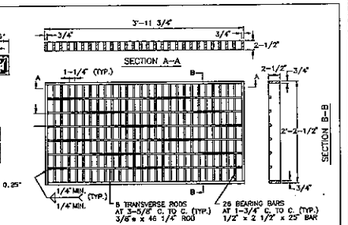

STRUCTURAL STEEL GRATE BICYCLE SAFE NOT TO SCALE

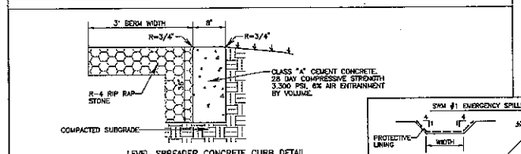

LEVEL SPREADER CONCRETE CURB DETAIL

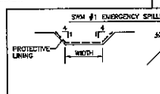

SWM #1 EMERGENCY SPILLWAY DESIGN

SEDIMENT BASIN SPILLWAY LINING TABULATION				
BASIN #	Q (cfs)	WIDTH	WAVE DEPTH	LINING
SWM #1	23.17	37'	0.36	M.A.C. P550 EROSION CONTROL BLANKET

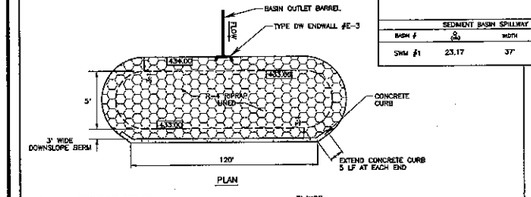

PLAN

SECTION

R-4 RIPRAP LINED PLUNGE POOL AND LEVEL SPREADER DETAIL NOT TO SCALE

SYMBOL	QTY.	BOTANICAL NAME	COMMON NAME	HEIGHT	CONDITION
CS	12	CORNUS SERICEA STOLONIFERA	REDOSIER DOGWOOD	24"-30"	B&B
IV	10	ILEX VERTICILLATA/BERRY VERTICILLATA	SPARK-LEBERRY WINTERBERRY	24"-30"	B&B
VD	6	VIBURNUM DENTATUM	ARROWWOOD VIBURNUM	24"-30"	B&B
AC	4	AMELANCHIER CANADENSIS	SERVICEBERRY	5'-6'	B&B
BT	3	BETULA NIGRA HERITAGE	RIVER BIRCH	6'-10'	B&B

PLANT SCHEDULE

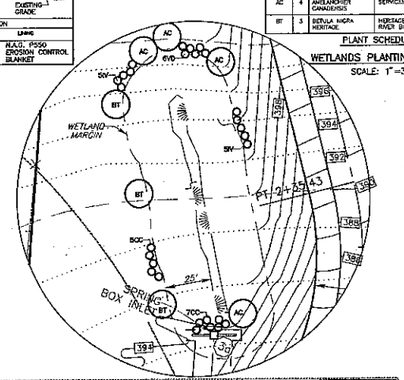

WETLANDS PLANTING DETAIL

SCALE: 1"=30'

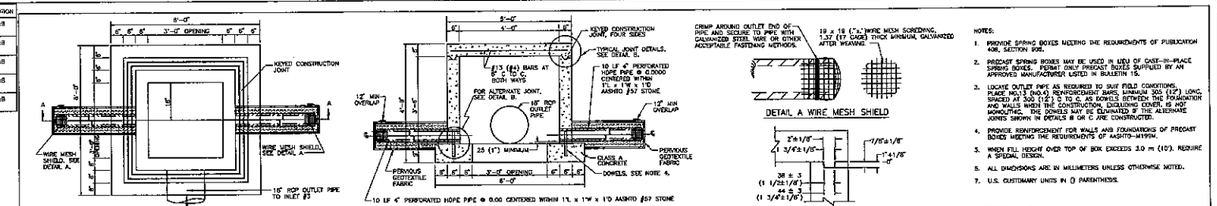

PLAN VIEW (WITHOUT COVER)

SECTION A-A

DETAIL A WIRE MESH SHIELD

DETAIL B TYPICAL JOINT DETAIL

TYPE A SQUARE SPRING BOX NOT TO SCALE

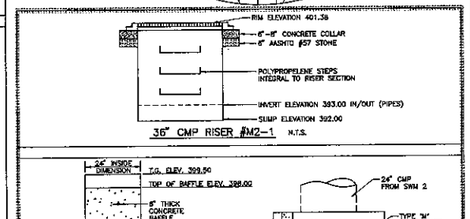

36" CMP RISER #M2-1 N.T.S.

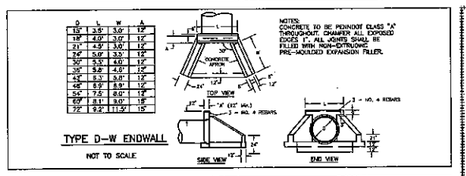

TYPE D-W ENDWALL

NOT TO SCALE

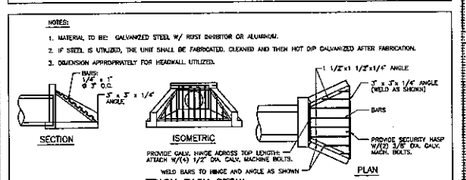

TRASH RACK DETAIL NOT TO SCALE

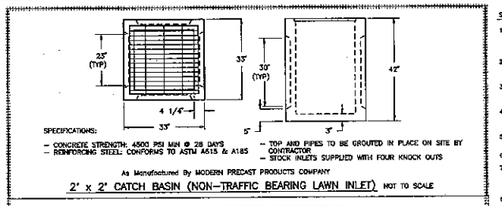

SPECIFICATIONS:

- CONCRETE STRENGTH: 4500 PSI MIN @ 28 DAYS
- REINFORCING STEEL: CONFORMS TO ASTM A615 & A185
- TOP AND PIPES TO BE GROUTED IN PLACE ON SITE BY CONTRACTOR
- STOCK INLETS SUPPLIED WITH FOUR KNOCK OUTS

As Manufactured By MODERN PRECAST PRODUCTS COMPANY

2' x 2' CATCH BASIN (NON-TRAFFIC BEARING LAWN INLET) NOT TO SCALE

ON-LOT INFILTRATION BED CLEANOUT DETAIL NTS

ROOF DRAIN DETAIL NTS

STORMWATER INFILTRATION FACILITY GENERAL NOTES:

1. THE CONTRACTOR SHALL USE EXTREME CARE WHEN INSTALLING FILTER FABRIC AND STONE IN ORDER TO PREVENT SEDIMENT, SOIL OR OTHER CONTAMINATION OF STONE AREA. ANY SEEPAGE BED, STOCKPILED STONE UTILIZED FOR CONSTRUCTION SHALL BE PLACED ON FILTER FABRIC TO PREVENT CONTAMINATION.
2. THE INSTALLATION OF THE STONE SHALL BE CHECKED BY THE DESIGN OR SITE ENGINEER PRIOR TO THE INSTALLATION OF THE SEEPAGE BED TO ENSURE THAT IT IS UNIFORMLY GRADED AND CLEAN WASHED AGGREGATE.
3. APPROPRIATE MEASURES SHALL BE TAKEN TO ENSURE SEDIMENT DOES NOT ENTER INTO THE SEEPAGE BED. MEASURES SHALL INCLUDE INSTALLING A SWAP INLET UPSTREAM TO CAPTURE DEBRIS AND THE SEEPAGE BEDS SHALL NOT BE INSTALLED UNTIL ALL UPSTREAM DRAINAGE AREAS ARE STABILIZED.
4. THE AREA FOR THE INFILTRATION FACILITIES SHALL BE ADEQUATELY PROTECTED WITH ORANGE CONSTRUCTION FENCE DURING CONSTRUCTION TO PREVENT CONSTRUCTION EQUIPMENT FROM ENTERING THE AREA OF THE FACILITY AND COMPACTING THE SUBGRADE.
5. NO CONSTRUCTION EQUIPMENT SHALL BE PLACED WITHIN THE INFILTRATION BED. THE SUBSOIL MUST NOT BE COMPACTED.
6. THE BOTTOM OF ALL SEEPAGE BED SHALL BE UNDISTURBED OR UNCOMPACTED SUBGRADE.
7. IF UNFAVORABLE SOIL CONDITIONS ARE ENCOUNTERED DURING INSTALLATION OF THE ON-LOT INFILTRATION FACILITY (E.G. SEEPAGE OR GROUNDWATER), CONSTRUCTION IS TO STOP AND THE DESIGN ENGINEER AND THE TOWNSHIP ENGINEER SHALL BE NOTIFIED. THE DESIGN SHALL BE MODIFIED AND APPROVED BY THE TOWNSHIP PRIOR TO THE COMMENCEMENT OF WORK.
8. UPON STABILIZATION (UNIFORM 70% PERENNIAL VEGETATIVE COVER) WITHIN THE INFILTRATION BED DRAINAGE AREA, CONTACT THE TOWNSHIP ENGINEER AND CONSERVATION DISTRICT TO SCHEDULE AN INSPECTION OF THE BED CONSTRUCTION. A MINIMUM OF 48 HRS. NOTICE MUST BE PROVIDED TO THE INSPECTING AGENCY. NO STORMWATER IS TO ENTER THE INFILTRATION FACILITY PRIOR TO ABOVE MENTIONED INSPECTION.
9. UPON COMPLETION OF THE BED CONSTRUCTION, IMMEDIATELY STABILIZE ALL DISTURBED AREAS WITH PERMANENT SEED MIX AND EROSION CONTROL BLANKET AS INDICATED ON THIS PLANS.
10. SEEPAGE BED SHALL BE SURROUNDED (TOP, SIDES, AND BOTTOM) WITH A NON-WOVEN GEOTEXTILE (PERMEABLE FILTER FABRIC). THE FILTER FABRIC SHALL BE TYPAR FABRIC, STYLE 3341 OR APPROVED EQUAL.
11. SEEPAGE BED FILTER FABRIC AND STONE SHOULD BE KEPT CLEAN OF SOIL/SEDIMENT DURING THE INSTALLATION PROCESS. IF INSPECTION INDICATES THAT SOIL/SEDIMENT HAS ENTERED ANY OF THE INFILTRATION SEEPAGE BEDS, APPROPRIATE MEASURES (I.E. CLEANING THE SOIL/SEDIMENT FROM THE FABRIC, STONE BED ETC. AND OR REPLACEMENT OF THE FABRIC AND STONE) SHOULD BE INCORPORATED.
12. INFLOW AND OUTFLOW POINTS INTO THE INDIVIDUAL ON-LOT SYSTEMS SHOULD BE KEPT CLEAR OF LEAVES AND OTHER DEBRIS. ANY DEBRIS, LEAVES OR FOREIGN MATERIALS MUST BE REMOVED FROM THESE SYSTEMS. ALL DOWNSPOUTS AND OVERFLOW PIPES SHOULD BE KEPT IN GOOD WORKING ORDER.
13. A STORMWATER INFILTRATION TEST IS TO BE RUN AT CONSTRUCTION STAGE OF EACH INFILTRATION BED. IF PERCOLATION RATE IS GREATER THAN 20 INCHES PER HOUR, CONSTRUCTION INSTALL 12" DEPTH OF SAND BELOW DESIGNED BOTTOM OF BED.
14. SEEPAGE BED SHALL BE PLACED AT A MINIMUM OF 15' FROM THE HOUSE FOOTPRINT AS SHOWN ON THE PLANS.

SUBSURFACE RECHARGE SYSTEM SEQUENCE OF CONSTRUCTION

1. NOTIFY CHESTER COUNTY CONSERVATION DISTRICT 610-925-4920 TWO DAYS IN ADVANCE OF THE CONSTRUCTION OF SUBSURFACE RECHARGE SYSTEM. CONDUCT A PRE-CONSTRUCTION MEETING ON SITE WITH THE CONTRACTOR, PROJECT ENGINEER, CONSTRUCTION SUPERVISOR, AND APPROPRIATE AGENCY PERSONNEL TO REVIEW THE SEDIMENT AND EROSION CONTROL REQUIREMENTS AND THIS SEQUENCE OF CONSTRUCTION BEFORE ANY WORK IS DONE.
2. PREVENTING SEDIMENT WASH FROM ADJACENT CONSTRUCTION AREAS IS PARTICULARLY IMPORTANT FOR STORMWATER RECHARGE BEDS. FAILURE TO CONTROL SEDIMENT MAY LEAD TO PREMATURE CLOGGING OF THE POROUS MEDIUM, RENDERING THE FACILITIES IMPAIRED. STABILIZE DISTURBED AREAS WITH DRAINAGE TO THESE FACILITIES AT THE END OF EACH WORK DAY. PRACTICES INCLUDE SEAM, EROSION CONTROL MATTING, SILT FENCE OR SOD. THE CONTRACTOR SHALL BE HELD RESPONSIBLE IF EXCESS SEDIMENT ENTERS THE FACILITIES DURING CONSTRUCTION.
3. INSTALL SUBSURFACE RECHARGE SYSTEM AS FOLLOWS AND AS ILLUSTRATED IN DETAILS:
   A. EXCAVATE TO STONE SUBGRADE THROUGH USE OF AN EXTENDED BOOM BACKHOE AS TO NOT COMPACT OR DISTURB SUBGRADE PROPOSED FOR INFILTRATION. INSTALL FILTER FABRIC AT SUBGRADE TO ACCEPT STONE BEDDING. ALLOW FABRIC TO EXTEND ALONG THE VERTICAL TRENCH WALL FOR PLACEMENT ABOVE PIPE.
   B. STOCKPILE AASHTO #1 STONE AT BASE OF EXCAVATION FOR INSPECTION BY THE DESIGN ENGINEER FOR "CLEAN" CERTIFICATION. AASHTO #1 CLEAN STONE SHALL BE UNIFORMLY GRADED, CLEAN WASHED AGGREGATE. UPON CERTIFICATION, INSTALL STONE BEDDING TO ACCEPT PIPE. ASSURE SEDIMENT DOES NOT EXCAVATION THROUGH USE OF STONE BERM ALONG THE TRENCH PERIMETER OR OTHER APPROVED TECHNIQUES.
   C. INSTALL SUBSURFACE DETENTION FACILITY PIPE TO INCLUDE MANHOLE/RISER STRUCTURES. BACKFILL AASHTO STONE IN ACCORDANCE WITH THE DETAIL. OVERLAP FILTER FABRIC (MIN. 12") TO COMPLETELY ENCASE STONE AND PIPE. BACKFILL COMMON FILL 0.5' FROM TOP OF STONE ELEVATION.
   D. PLUG INLET INVERT TO SUBSURFACE SYSTEM UPON COMPLETION OF SYSTEM CONSTRUCTION.
4. AFTER ALL CONSTRUCTION IS COMPLETE AND DISTURBED AREAS ARE STABILIZED (MIN. 70% UNIFORM PERENNIAL VEGETATIVE COVER) UNPLUG INLET INVERT TO SUBSURFACE SYSTEM. REMOVE INLET FILTERS. CONTACT THE CHESTER COUNTY CONSERVATION DISTRICT PRIOR TO UNPLUGGING AND OPENING OF THE SUBSURFACE SYSTEM TO DETERMINE THE CONDITION OF PERMANENT VEGETATIVE COVER AND AUTHORIZATION FOR THE REMOVAL OF ANY EROSION CONTROL FACILITY.

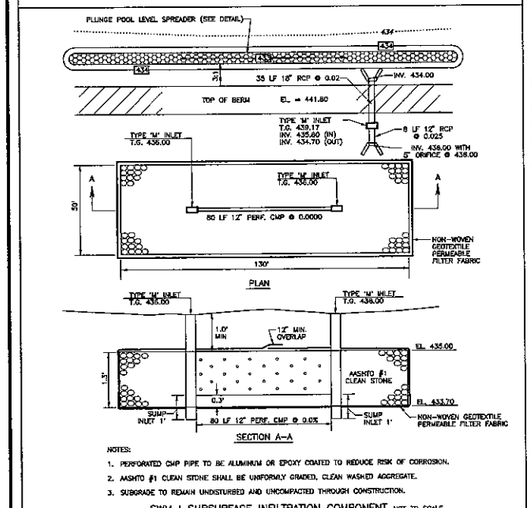

SECTION A-A

NOTES:

1. PERFORATED CMP PIPE TO BE ALUMINUM OR EPOXY COATED TO REDUCE RISK OF CORROSION.
2. AASHTO #1 CLEAN STONE SHALL BE UNIFORMLY GRADED, CLEAN WASHED AGGREGATE.
3. SUBGRADE TO REMAIN UNDISTURBED AND UNCOMPACTED THROUGH CONSTRUCTION.

SWM I SUBSURFACE INFILTRATION COMPONENT NOT TO SCALE

SWM II MODIFIED TYPE 'M' INLET STRUCTURE DETAIL N.T.S.

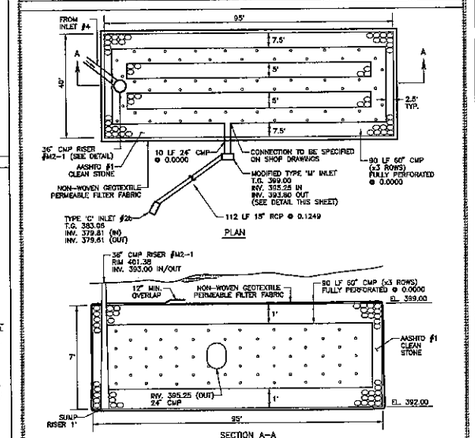

SECTION A-A

NOTES:

1. PERFORATED CMP PIPE TO BE ALUMINUM OR EPOXY COATED TO REDUCE RISK OF CORROSION.
2. AASHTO #1 CLEAN STONE SHALL BE UNIFORMLY GRADED, CLEAN WASHED AGGREGATE.
3. SUBGRADE TO REMAIN UNDISTURBED AND UNCOMPACTED THROUGH CONSTRUCTION.

SWM II SUBSURFACE STORMWATER MANAGEMENT BASIN NOT TO SCALE

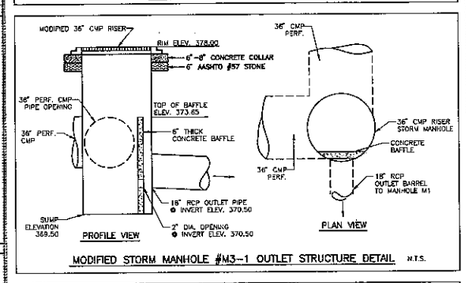

MODIFIED STORM MANHOLE #M3-1 OUTLET STRUCTURE DETAIL N.T.S.

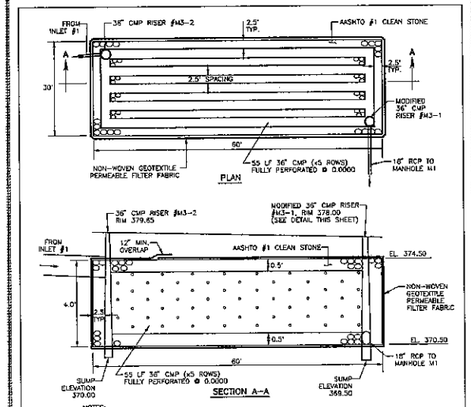

SECTION A-A

NOTES:

1. PERFORATED CMP PIPE TO BE ALUMINUM OR EPOXY COATED TO REDUCE RISK OF CORROSION.
2. AASHTO #1 CLEAN STONE SHALL BE UNIFORMLY GRADED, CLEAN WASHED AGGREGATE.
3. SUBGRADE TO REMAIN UNDISTURBED AND UNCOMPACTED THROUGH CONSTRUCTION.

SWM III SUBSURFACE STORMWATER MANAGEMENT BASIN NOT TO SCALE

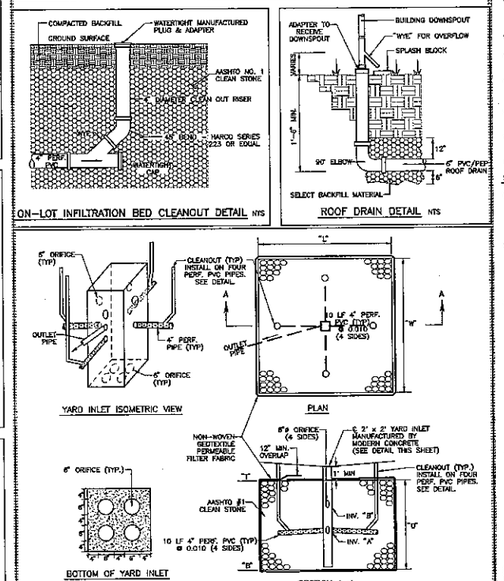

YARD INLET ISOMETRIC VIEW

PLAN

BOTTOM OF YARD INLET

SECTION A-A

INCHWAGE BED	LENGTH	WIDTH	DEPTH	BED ELEVATIONS		4" PERF. PIPE INV. "A"	6" DIA. ORIFICE INV. "B"	OUTLET PIPE			
	"L"	"W"	"D"	BOTTOM "B"	TOP "T"			INV. UP	LENGTH	MATERIAL	SLOPE	INV. DOWN
LOT #3 FRONT	30'	30'	3.75'	444.75	448.50	445.25	447.50	50'	8" PVC	0.500%	447.25
LOT #3 BACK	30'	30'	4.00'	446.00	444.00	451.00	453.00	50'	8" PVC	0.500%	452.75
LOT #4 NORTH	30'	30'	5.00'	443.00	448.00	454.00	437.00	50'	8" PVC	0.500%	437.50
LOT #4 SOUTH	30'	30'	4.50'	439.00	439.00	436.00	437.00	50'	8" PVC	0.500%	437.50
LOT #5 NORTH	35'	30'	3.75'	444.75	447.50	445.00	445.50	54'	8" PVC	0.500%	445.58
LOT #5 SOUTH	30'	30'	3.00'	444.25	447.25	446.50	448.00	50'	8" PVC	0.500%	447.50
LOT #6	40'	40'	3.00'	456.00	459.00	454.75	457.50	50'	8" PVC	0.500%	458.25
LOT #7	40'	40'	3.00'	468.00	473.00	466.75	469.50	50'	8" PVC	0.500%	470.38
LOT #8 FRONT	30'	30'	5.25'	452.75	458.00	453.75	454.75	311'	8" PVC	0.500%	456.30
LOT #8 BACK	40'	40'	3.00'	459.00	454.00	460.00	461.00	50'	8" PVC	0.500%	463.50
LOT #9	40'	40'	3.50'	450.50	454.00	456.75	451.25	53'	8" PVC	0.500%	451.84
LOT #10	43'	43'	3.50'	446.00	451.50	448.83	448.92	50'	8" PVC	0.500%	448.85
LOT #11	60'	50'	3.50'	431.00	434.50	434.25	432.75	43'	8" PVC	0.500%	433.75

ON-LOT INFILTRATION/SWM BED DETAIL NOT TO SCALE

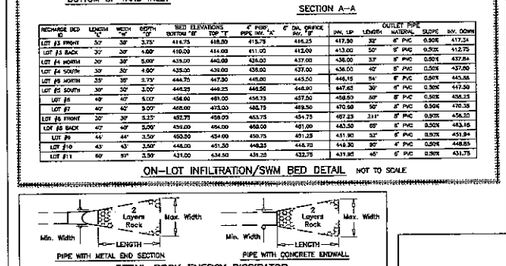

PIPE WITH METAL END SECTION

PIPE WITH CONCRETE ENDWALL

ENDWALL NO.	LENGTH	MAXIMUM WIDTH	MAXIMUM WIDTH	ROCK SIZE	PLACEMENT THICKNESS
E-1	15'	10.5'	10.5'	R-5	18"
E-2	5'	4.5'	7.7'	R-3	6"
F1	5'	4.5'	7.7'	R-3	6"
F2	12'	7.5'	12.5'	R-3	6"
F3	4'	4'	6.7'	R-3	6"

DETAIL ROCK ENERGY DISSIPATOR

FINAL DETAIL SHEET
(2133-2135 STRASBURG ROAD)

1	6-21-10 REV. PER TOWNSHIP ENGINEER REVIEW LETTER DATED 5-25-10 AND HISTORICAL COMMISSION MEETING ON 6-9-10.
2	4-9-10 REV. PER TOWNSHIP ENGINEER REVIEW LETTER DATED 2-18-10.
3	11-23-09 REV. PER FINAL PLAN SUBMISSION.
4	10-30-09 REV. PER CCCD REVIEW EMAIL DATED 10-23-09.
5	9-28-09 REV. PER CCCD REVIEW LETTER DATED 12-8-08.
6	11-11-08 REV. PER CCCD REVIEW LETTER DATED 9-12-08.
7	10-7-08 REV. PER HISTORICAL COMMISSION REVIEW COMMENTS DATED 6-4-08.
8	8-25-08 REV. PER TWP. ENGINEER REVIEW LETTER DATED 7-15-08.
9	6-26-08 REV. FOR INITIAL SUBMITTAL TO CCCD.
10	6-20-08 REV. PER TWP. ENGINEER REVIEW LETTER DATED 8-15-07.
11	8-8-07 REV. PER TWP. ENGINEER REVIEW LETTER DATED 4-23-07.

PLAN OF PROPERTY
FOR
REAL ESTATE FINDERS, LLC
(ABRAHAMS)

EAST FALLOWFIELD TOWNSHIP CHESTER COUNTY, PA.

Edward B. Walsh & Associates, Inc.
CIVIL ENGINEERS & SURVEYORS
125 Doulin Forge Rd.
Exton, Pennsylvania 19341
Phone: 610-903-0060
Fax: 610-903-0080
WWW.EBWSLRINC.COM

Project-	3080
Date-	3-29-07
Scale-	N/A
Drawn-	SLM
Checked-	EBW
Sheet-	14 OF 17

Plotted: 6/22/2010 File: P:\ES\3080\Final Plan Set\3080-B8.dwg

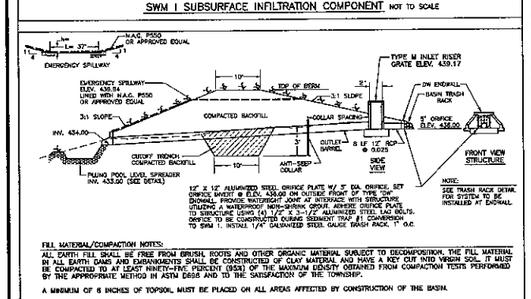

FILL MATERIAL/COMPACTION NOTES:

ALL EARTH FILL SHALL BE FREE FROM BRUSH, ROOTS AND OTHER ORGANIC MATERIAL SUBJECT TO DECOMPOSITION. THE FILL MATERIAL IN ALL EARTH DAMS AND EMBANKMENTS SHALL BE CONSTRUCTED OF CLAY MATERIAL AND HAVE A KEY CUT INTO VIRGIN SOIL. IT MUST BE COMPACTED TO AT LEAST NINETY-FIVE PERCENT (95%) OF THE MAXIMUM DENSITY OBTAINED FROM COMPACTION TESTS PERFORMED BY THE APPROPRIATE METHOD IN ASTM D698 AND TO THE SATISFACTION OF THE TOWNSHIP.

A MINIMUM OF 6 INCHES OF TOPSOIL MUST BE PLACED ON ALL AREAS AFFECTED BY CONSTRUCTION OF THE BASIN.

DETENTION BASIN TABULATION

TOP OF BERM ELEV.	EMERGENCY SPILLWAY ELEV.	EMERGENCY SPILLWAY WIDTH	RISER GRATE ELEV.	ORIFICE SIZE AND ELEV.	BARREL SIZE AND TYPE	BARREL LENGTH	BARREL SLOPE	BARREL INV. (UP)	BARREL INV. (DOWN)	BASIN BOTTOM
441.80	439.94	37'	435.17	N/A	18" RCP	35'	0.020	434.70	434.00	436.00
				5' @ 436.00	12" RCP	8'	0.025	436.00	435.80	

SWM I BASIN EMBANKMENT CROSS SECTION NOT TO SCALE

SEED MIX SPECIFICATIONS

Grass Seed: All seed shall be fresh, and new crop seed shall be labeled in accordance with the U.S. Department of Agriculture's Rules and Regulations under the Federal Seed Act and as the state of Pennsylvania may require. Seed shall be delivered in standard containers, bearing the warranty of the supplier and certifying as to the kind, expected by weight, purity and germination. The grass seed shall contain the percentages of varieties and shall meet the purity minimums and germination of purity and germination, and inoculation, as specified. Seed not in compliance with the specifications will be rejected. Seed shall be sown at the rate of 4 lbs. 1000 sq. ft. minimum for shaps 3:1 & greater, use 3 lbs. per 1000 sq. feet.

PERMANENT SEEDING DATES MARCH 1 TO JUNE 1, AUGUST 1 TO OCTOBER 1

GRASS SEED

NAME	PARTS BY WEIGHT	PURITY	GERMINATION
Kentucky Blue Grass Varieties	35%	85%	85%
Perennial or Pennlina	35%	85%	85%
Perennial Ryegrass	15%	93%	90%
Pennlawn Fescue	15%	85%	80%
Annual Ryegrass	15%	85%	80%

Mulch: Shall be hay which is free of weeds and seeds, not moldy or rotten, and shall be applied at all disturbed areas at a rate of 2 tons per acre.

Kentucky Bluegrass Sod (if called for) Sod shall be grown under supervision of the Bureau of Plant Industry Pennsylvania Department of Agriculture or shall be composed of only Blue Ivy Certified Seed.

Temporary Seeding Dates: Anytime

Temporary Seeding: Shall be annual ryegrass at 40 lbs. per acre. Site preparation - apply 1 ton of ag. lime & fertilizer equivalent to 50 lbs. of N, 50 lbs. of P2O5 fertilizer. Seed at rate of 40 lbs./1000 sq. ft. and work in where possible. After seeding, mulch with hay or straw at a rate of 3 tons per acre.

Hydroseeding: Shall be limy fertilizer, grass seeds, bonded fiber matrix, mulch, and tackifier with water and applied as slurry, at a rate of 1,000 gallons per acre.
Fertilizer: mix at a rate of 50-100-100 per acre.
Inoculant: use 5 times rate recommended on the package when seeding with a hydroseeder.

PERMANENT SEEDING:
For permanent seeding, soil supplements shall be applied to areas to be seeded as follows: 10-20-20 fertilizer shall be applied to 25 LBS/1000 SQ. FT. pulverized dolomite limestone at 90 LBS/1000 SQ. FT.

SEEDING AND MULCH NOTES

1. Any undisturbed area on which activity has ceased must be seeded and mulched immediately. During non-germinating periods, mulch must be applied at the recommended rates. Disturbed areas which are not at finished grade and which will be reactivated within 1 year may be seeded and mulched with a quick growing temporary seeding, and/or and mulch. Disturbed areas on which one either at finished grade or will not be reactivated within 1 year must be seeded and mulched with a permanent seed mixture and mulch.
2. Diversions, channels, sedimentation basins, sediment trap must be stabilized immediately with erosion control blanket. Stockpiles must be seeded and mulched immediately.
3. Hay or straw mulch must be applied at rates of at least 3.0 tons per acre.
4. Graded areas are to be temporarily seeded and mulched immediately following rough grading procedures. Seed shall be annual rye grass applied at the rate of 3 lbs. per 1000 sq. ft.
5. Establish permanent seeding as soon as possible after final grading is complete. Permanent seeding shall be 10% Pennlawn Red Fescue 30% Pennlina Perennial Ryegrass, 25% Kentucky Bluegrass and 15% annual Ryegrass applied at the rate of 4 lbs. per 1000 sq. ft.
6. Soils testing should be performed with recommendations provided for appropriate seed mixes and rates based on the soils at the site.

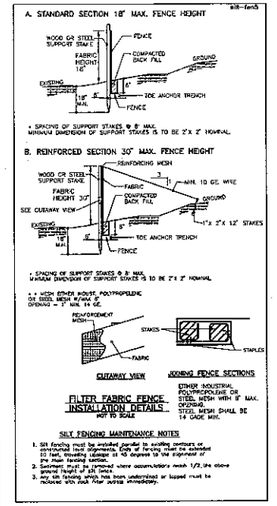

FILTER FABRIC FENCE INSTALLATION DETAILS
NOT TO SCALE

SILT FENCING MAINTENANCE NOTES

1. Silt fencing must be installed parallel to existing contours or constructed back alignments. Ends of fencing must be extended 10 feet, traveling upslope at 45 degrees to the alignment of the silt fencing.
2. Sediment must be removed when accumulation reach 1/2 the above ground height of silt fence.
3. Any silt fencing which has been undermined or lapped must be replaced with rock filter berms immediately.

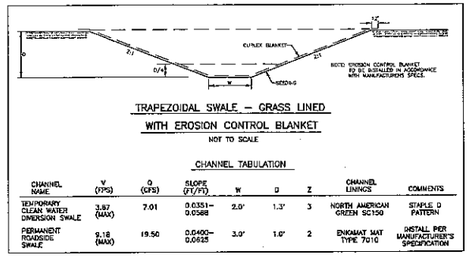

TRAPEZOIDAL SWALE – GRASS LINED WITH EROSION CONTROL BLANKET
NOT TO SCALE

CHANNEL TABULATION

CHANNEL NAME	V (FPS)	Q (CFS)	SLOPE (FT/FT)	W	D	Z	CHANNEL LININGS	COMMENTS
TEMPORARY CLEAN WATER DIVERSION SWALE	3.87 (MAX)	7.01	0.0331-0.0588	2.0'	1.3'	3	NORTH AMERICAN GREEN SC150	STAPLE O PATTERN
PERMANENT ROADSIDE SWALE	9.18 (MAX)	19.50	0.0400-0.0835	3.0'	1.0'	2	ENKAMAT MAT TYPE 7010	DETAIL PER MANUFACTURER'S SPECIFICATION

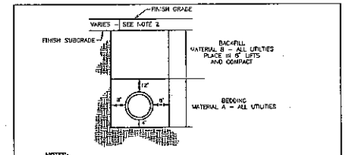

NOTES:

1. REQUIREMENTS SHOWN FOR UTILITY CONSTRUCTION AND TRENCH BACKFILL OUTSIDE ZONE AND FOUNDATION PERIMETER ZONE INSIDE OF 5' MORE FOUNDATION PERIMETER ZONE AND WITHIN FOUNDATION WALLS COMPACT BACKFILL TO 95% MODIFIED DRY DENSITY IN ACCORDANCE W/ ASTUM D698.
2. TOPSOIL TO FINISH GRADE, CONSTRUCT BITUMINOUS PAVEMENT IN ACCORDANCE WITH THE "TYPICAL ROAD SECTION" DETAIL.
3. MATERIAL A = SCREENINGS
   MATERIAL B = 2NO OR MODIFIED STONE
4. ALL TRENCHES OR OTHER EXCAVATIONS IN EXISTING OR PROPOSED TOWNSHIP STREETS SHALL BE BACKFILLED IN ACCORDANCE WITH SECTION 806-C, OF THE EAST FALLOWFIELD TOWNSHIP SUBDIVISION AND LAND DEVELOPMENT ORDINANCE.

UTILITY CONSTRUCTION AND TRENCH RESTORATION DETAIL
NOT TO SCALE

UTILITY LINE TRENCH EXCAVATION NOTES:

A. LIMIT ADVANCED CLEARING AND GRUBBING OPERATIONS TO A DISTANCE EQUAL TO TWO TIMES THE LENGTH OF PIPE INSTALLATION THAT CAN BE COMPLETED IN ONE DAY.
B. WORK CREWS AND EQUIPMENT FOR TRENCHING, PLACEMENT OF PIPE, PLUG CONSTRUCTION AND BACKFILLING WILL BE SELF CONTAINED AND SEPARATE FROM CLEARING AND GRUBBING AND SITE RESTORATION AND STABILIZATION OPERATIONS.
C. ALL SOIL EXCAVATED FROM THE TRENCH WILL BE PLACED ON THE UPHILL SIDE OF THE TRENCH.
D. LIMIT DAILY EXCAVATION TO THE LENGTH OF PIPE PLACEMENT, PLUG INSTALLATION AND BACKFILLING THAT CAN BE COMPLETED IN THE SAME DAY.
E. WATER WHICH ACCUMULATES IN THE OPEN TRENCH WILL BE COMPLETELY REMOVED BY PUMPING BEFORE PIPE PLACEMENT AND/OR BACKFILLING BEGINS. WATER REMOVED FROM THE TRENCH SHALL BE PUMPED THROUGH A FILTRATION DEVICE.
F. ON THE DAY FOLLOWING PIPE PLACEMENT AND TRENCH BACKFILLING, THE DISTURBED AREA WILL BE GRADED TO FINAL CONTOURS AND IMMEDIATELY STABILIZED.

WADSWORTH Series Cast Aluminum Posts

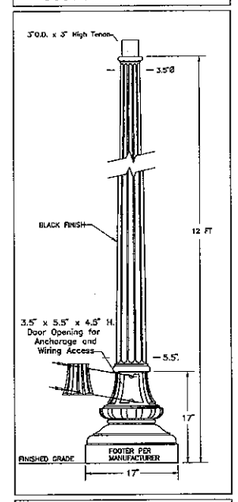

HOLOPHANE Holophane
LEADER IN LIGHTING SOLUTIONS
214 DAWWOOD AVENUE – NEWARK, OHIO 43055

UTILITY GRANVILLE® SERIES LUMINAIRE

MAXIMUM WEIGHT – 48 lbs.
MAXIMUM EFFECTIVE PROJECTED AREA – 1.38 sq. ft.

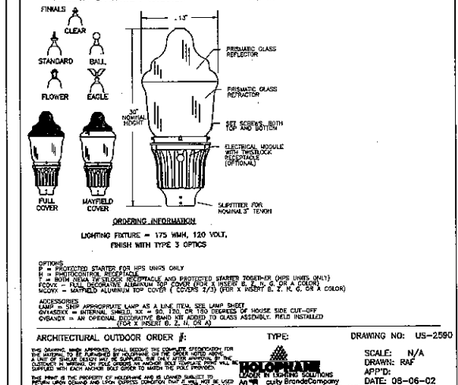

ORDERING INFORMATION

LIGHTING FIXTURE = 175 WMM, 120 VOLT, FINISH WITH TYPE 3 OPTICS

OPTIONS
P = PHOTOCELL STARTER FOR HPS UNITS ONLY
S = SHIPPOCHROME REFLECTOR
PS = BOTH PHOTOCELL STARTER AND PHOTOCELL STARTER SOCKET-FOR OHIO USEDS ONLY)
DOWN = DOWN LIGHTING (DEFAULT IS UPLIGHTING) (FOR X POSTS E, F, K, G, OR X COLOR)
HOUSE = MATTERED ALUMINUM TOP COVER (COVERS 2/3) (FOR X POSTS E, F, K, G, OR X COLOR)

ACCESSORIES
ORNAMENT = WITH APPROPRIATE LAMP AS A SINK-ITEM, SEE LAMP SHEET
GRAVITY = INTERNAL SHIELD, KIT = 5/8 DIA. OR 1 DIA. DEPENDS OF HOUSE SIDE CUT-OFF
OVERHANG = AN OPTIONAL DECORATIVE BAND KIT ADDED TO GLASS ASSEMBLY, FIELD INSTALLED (FOR X POSTS E, F, G, OR X)

ARCHITECTURAL OUTDOOR ORDER #: TYPE: DRAWING NO: US-2590

THIS DRAWING WAS APPROVED BY ALL BEFORE THE COMPUTER REPRODUCTION FOR THE ORDERING TO BE PRODUCED AS SHOWN ON THIS DRAWING. THE ORDER WILL NOT BE A LIST OF SHOP DRAWING BY ALL BEFORE THE ORDER WILL BE SENT FOR PRODUCTION. THE ORDER WILL BE PRODUCED AS SHOWN ON THIS DRAWING. THE ORDER WILL BE PRODUCED AS SHOWN ON THIS DRAWING. THE ORDER WILL BE PRODUCED AS SHOWN ON THIS DRAWING.

THIS DRAWING IS THE PROPERTY OF HOLOPHANE AND IS LOANED SOLELY TO ALL FOR THE PURPOSE OF ORDERING HOLOPHANE PRODUCTS. IT MUST NOT BE USED FOR ANY SPECIFICATION OR PROPOSAL OR ANY SUCH DEFINITION, OR FOR ANY PURPOSE, AND THAT IS IN CONNECTION WITH MATERIAL FURNISHED BY HOLOPHANE.

HOLOPHANE
LEADER IN LIGHTING SOLUTIONS
214 DAWWOOD AVENUE – NEWARK, OHIO 43055
cally Brandon/Company

SCALE: N/A
DRAWN: RAF
APP'D:
DATE: 08-06-02

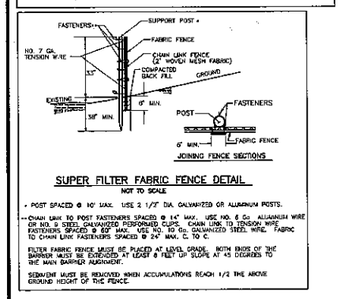

SUPER FILTER FABRIC FENCE DETAIL
NOT TO SCALE

- POST SPACED @ 10' MAX. USE 2 1/2" DIA. GALVANIZED OR ALUMINUM POSTS.
- CHAIN LINK TO POST FASTENERS SPACED @ 14" MAX. USE NO. 6 Ga. ALUMINUM WIRE OR NO. 9 STEEL GALVANIZED PERFORMED CLIPS. CHAIN LINK TO TENSION WIRE FASTENERS SPACED @ 60" MAX. USE NO. 10 Ga. GALVANIZED STEEL WIRE. FABRIC TO CHAIN LINK FASTENERS SPACED @ 24" MAX. C. TO C.

FILTER FABRIC FENCE MUST BE PLACED AT LEVEL GRADE. BOTH ENDS OF THE BARRIER MUST BE EXTENDED AT LEAST 8 FEET UP SLOPE AT 45 DEGREES TO THE MAIN BARRIER ALIGNMENT.

SEDIMENT MUST BE REMOVED WHEN ACCUMULATIONS REACH 1/2 THE ABOVE GROUND HEIGHT OF THE FENCE.

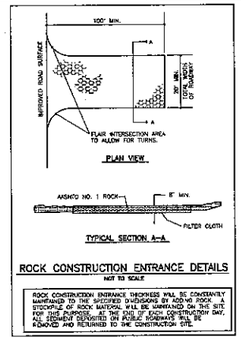

ROCK CONSTRUCTION ENTRANCE DETAILS
NOT TO SCALE

ROCK CONSTRUCTION ENTRANCE THICKNESS WILL BE CONSTANTLY ADJUSTED TO THE SPECIFIED DIMENSIONS BY ADDING ROCK. A STOCKPILE OF ROCK MATERIAL WILL BE MAINTAINED ON THE SITE FOR THIS PURPOSE. AT THE END OF EACH CONSTRUCTION DAY, ALL SEDIMENT DEPOSITED ON PUBLIC ROADWAYS WILL BE REMOVED AND RETURNED TO THE CONSTRUCTION SITE.

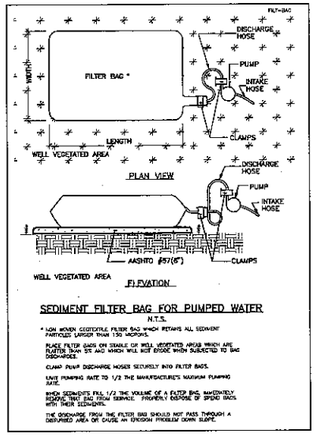

SEDIMENT FILTER BAG FOR PUMPED WATER
N.T.S.

* LOW MOVEN GEOTEXTILE FILTER BAG WHICH RETAINS ALL SEDIMENT PARTICLES LARGER THAN 150 MICRONS.

PLACE FILTER BAGS ON GRADE OF WELL VEGETATED AREAS WHICH ARE FLATTER THAN 5% AND WHICH WILL NOT ERODE WHEN SUBJECTED TO BAG DISCHARGES.

CLAMP PUMP DISCHARGE HOSES SECURELY INTO FILTER BAGS.

LIMIT PUMPING RATE TO 1/2 THE MANUFACTURER'S MAXIMUM PUMPING RATE.

WHEN DEWATERING FILL 1/2 THE VOLUME OF A FILTER BAG, MAKE SURE THE BAG DOES NOT EXHIBIT ANY SIGNS OF SEDIMENT PRESENCE OUTSIDE OF THE BAG WITH THEIR DISCHARGE.

THE DISCHARGE FROM THE FILTER BAG SHOULD NOT PASS THROUGH A DISTURBED AREA OR CAUSE AN EROSION PROBLEM DOWN SLOPE.

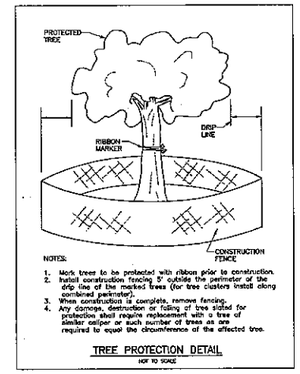

NOTES:

1. Mark trees to be protected with ribbon prior to construction.
2. Install construction fencing 5' outside the perimeter of the drip line of the marked trees (for tree clusters install along combined perimeter).
3. When construction is complete, remove fencing.
4. Any damage, destruction or felling of tree slated for protection shall require replacement with a tree of similar caliper or such number of trees as are required to equal the circumference of the affected tree.

TREE PROTECTION DETAIL
NOT TO SCALE

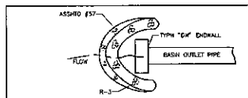

SEMI-CIRCULAR ROCK FILTER DETAIL

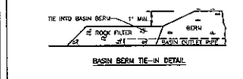

BASIN BERM TIE–IN DETAIL

ROCK FILTER CROSS SECTION

GENERAL RULES FOR INSTALLATION

1. THE ROCK FILTER MUST BE BUILT TO A HEIGHT 1.0 FEET BELOW BERM CREST.
2. THE ROCK FILTER MUST BE TIED INTO THE BASIN BERM SO THAT ALL FLOWS THAWL THROUGH THE ROCK FILTER PRIOR TO ENTERING THE INLET.
3. A MINIMUM OF 3 INCHES OF AASHTO #57 MUST BE ON THE UPSTREAM FACE OF THE ROCK FILTER.
4. THE ROCK FILTER MUST NOT COVER THE PIPE. IF THE FILTER BECOMES CLOGGED WITH SEDIMENT WHILE COVERING THE INLET, NO FLOWS WILL GET INTO PIPE.
5. THE ROCK FILTER MUST BE INSPECTED REGULARLY AND AFTER EACH STORM EVENT. WHEN CLOGGED WITH SEDIMENT, THE ROCK FILTER MUST BE REPLACED WITH CLEAN STONE.

SEMI–CIRCULAR ROCK FILTER FOR DETENTION BASIN
NOT TO SCALE

ANCHORAGE GUIDE

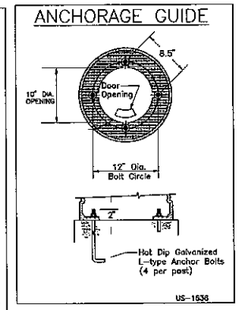

US–1636

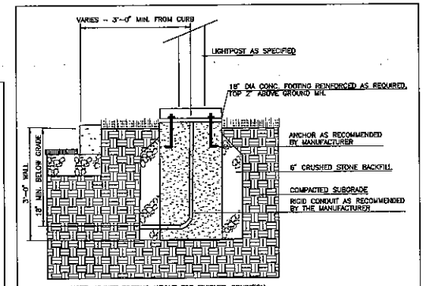

NOTE: ADJUST FOOTING HEIGHT FOR FINISHED CONDITION.

LIGHT POST FOOTING

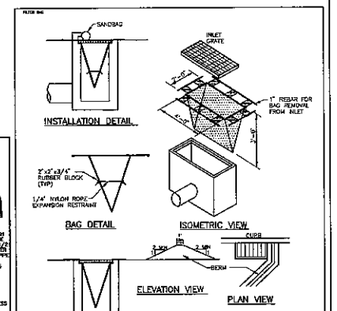

Maximum Drainage Area = 1/2 acre.
Inlet protection is not required for inlet tributary to sediment basin or trap. Berms required for all installations.
Earthen berm shall be maintained until roadway is paved.
Six inch minimum height asphalt berm shall be maintained until roadway surface receives final coat.

DO NOT USE ON MAJOR PAVED ROADWAYS WHERE PONDING MAY CAUSE TRAFFIC HAZARDS.

FILTER BAG INLET PROTECTION CURBED ROADWAY

STANDARD CONSTRUCTION DETAIL #32
CURBED ROADWAY
STORM INLET PROTECTION AND BERM(S)

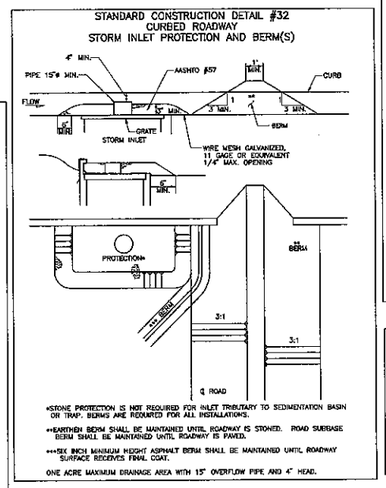

*STONE PROTECTION IS NOT REQUIRED FOR INLET TRIBUTARY TO SEDIMENTATION BASIN OR TRAP. BERMS ARE REQUIRED FOR ALL INSTALLATIONS.
**EARTHEN BERM SHALL BE MAINTAINED UNTIL ROADWAY IS STONED. ROAD SUBBASE BERM SHALL BE MAINTAINED UNTIL ROADWAY IS PAVED.
***SIX INCH MINIMUM HEIGHT ASPHALT BERM SHALL BE MAINTAINED UNTIL ROADWAY SURFACE RECEIVES FINAL COAT.

ONE ACRE MAXIMUM DRAINAGE AREA WITH 15" OVERFLOW PIPE AND 4" HEAD.

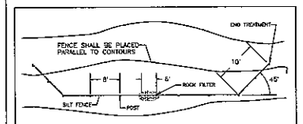

TYPICAL SILT FENCE PLACEMENT
NOT TO SCALE

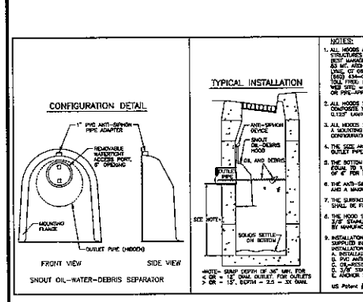

NOTES:
- SNOUT – SUMP DEPTH OF 36" MIN. FOR
  < DIA = 18" SNOUT FOR OUTLETS
  > DIA = 12", EXTRA = 24" MAX.

NOTES:

1. ALL WOOD AND TRAPS FOR CATCH BASINS AND WATER QUALITY STRUCTURES SHALL BE AS MANUFACTURED BY: BEST MANAGEMENT PRODUCTS, INC. 88 MT. JOHNSON RD. NEPTUNE, NJ 07753 (800) 234-0272, (800) 434-3193 FAX (908) 922-8000, (800) 304-8006 OR (888) 354-7388 FOR SALES, MANUFACTURING OR PRE-FABRICATED SNOUT.
2. ALL HOODS SHALL BE CONSTRUCTED OF A GLASS REINFORCED RESIN COMPOSITE WITH 100% OIL, COAL DEFORION TINTED WITH A MINIMUM 0.125" LAMINATE THICKNESS.
3. ALL HOODS SHALL BE EQUIPPED WITH A WATERTIGHT ACCESS PORT, A MOUNTING FLANGE, AND AN ANTI-SIPHON VENT AS SHOWN. (SEE CONFIGURATION DETAIL)
4. THE SIZE AND POSITION OF THE HOOD SHALL BE DETERMINED BY OUTLET PIPE SIZE PER MANUFACTURER'S RECOMMENDATION.
5. THE BOTTOM OF THE HOOD SHALL EXTEND DOWNWARD A DISTANCE EQUAL TO 1/2 THE OUTLET PIPE DIAMETER WITH A MINIMUM DISTANCE OF 6" FOR PIPES 12" OR LO.
6. THE ANTI-SIPHON VENT SHALL EXTEND ABOVE HOOD BY MINIMUM OF 2" AND A MAXIMUM OF 24" ACCORDING TO STRUCTURE CONFIGURATION.
7. THE SUBBASE OF THE STRUCTURE WHERE THE HOOD IS MOUNTED SHALL BE FINISHED SMOOTH AND FREE OF LOOSE MATERIAL.
8. THE HOOD SHALL BE SECURELY ATTACHED TO THE STRUCTURE WALL WITH 3/8" STAINLESS STEEL BOLTS AND OIL-RESISTANT GASKET AS SUPPLIED BY MANUFACTURER. (SEE INSTALLATION DETAIL)
9. INSTALLATION INSTRUCTIONS SHALL BE FURNISHED WITH MANUFACTURER SUPPLIED INSTALLATION KIT.
   INSTALLATION KIT SHALL INCLUDE:
   A. 1" PVC ANTI-SIPHON VENT
   B. PVC ANTI-SIPHON VENT PIPE AND ADAPTER
   C. OIL-RESISTANT GASKET FOR FLOOR SEAL
   D. 3/8" STAINLESS STEEL BOLTS
   E. ANCHOR SHIELDS

US Patent # 5125217

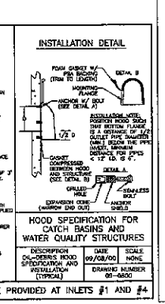

HOOD SPECIFICATION FOR CATCH BASINS AND WATER QUALITY STRUCTURES

DESCRIPTION	DRAWN	SCALE
OIL-DEBRIS HOOD SPECIFICATIONS AND INSTALLATION (TYPICAL)	09/08/00	NONE
	DRAWING NUMBER 00-6600	

NOTE: SNOUTS TO BE PROVIDED AT INLETS #1 AND #4

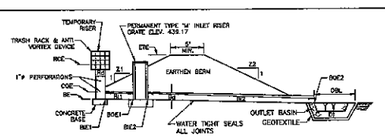

EMBANKMENT SECTION ALONG PRINCIPAL SPILLWAY*

	TEMPORARY RISER			PERFORATIONS		PERMANENT OUTLET BARRELS						EMBANKMENT		CLEAN OUT	BOTTOM
						INLET			OUTLET						
TRAP	Z1 (FT)	Z2 (FT)	CREST DIA. RCE (FT)	DIA. Pd (IN)	No/ROW ROW (FT)	DIA. Bd (IN)	INLET ELEV. BIE (FT)	LENGTH Eb (FT)	OUTLET ELEV. BOE (FT)	MAT'L.	TOP ELEV. ETE (FT)	WIDTH ETW (FT)	CLEAN OUT ELEV. CGE (FT)	ELEV. BE (FT)
1	3	3	16	438.00	CMP	1	1/437.00	1	12 438.00	8	438.80	RCP	441.50	10.0	437.00	436.00
							1/437.50	2	18 434.70	35	434.00	RCP				

TRAP	OUTLET BASIN	RIPRAP SIZE (D50)	DEPTH D (IN)	WIDTH W (IN)	LENGTH L (FT)	CONCRETE BASE LENGTH & WIDTH CGW (FT)	THICKNESS CBT (IN)
	PERMANENT PLUNGE POOL (SEE DETAIL)	–	–	–	–	–	–

BARREL/RISER SEDIMENT TRAP #1 DETAIL
NOT TO SCALE

NOTES:

CLEANOUT STAKES MUST BE PLACED AT HALF DISTANCES FROM POINT OF CONCENTRATED INFLOWS TO SEDIMENTATION OUTLETS. WHEN SEDIMENT HAS ACCUMULATED TO THE CLEAN OUT ELEVATION ON ANY STAKE, THE SEDIMENT MUST BE REMOVED TO RESTORE BASIN CAPACITIES.

SEDIMENTATION BASIN MUST BE PROTECTED FROM UNAUTHORIZED ACTS OF THIRD PARTIES.

FOR BARREL PIPES HAVING SMOOTH EXTERIOR SURFACES, ANTI-SEEP COLLARS(S) AND SELECT EMBANKMENT FILL ARE REQUIRED.

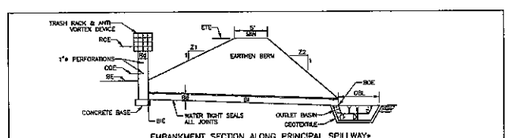

EMBANKMENT SECTION ALONG PRINCIPAL SPILLWAY*

	RISER			PERFORATIONS		BARREL						EMBANKMENT		CLEAN OUT	BOTTOM
			CREST						INLET			TOP			
TRAP	Z1 (FT)	Z2 (FT)	DIA. ELEV. Rd RCE (FT)	DIA. Pd (IN)	No/ROW ROW (FT)	DIA. Bd (IN)	INLET ELEV. BIE (FT)	LENGTH Eb (FT)	OUTLET ELEV. BOE (FT)	MAT'L.	ELEV. ETE (FT)	WIDTH ETW (FT)	CLEAN OUT ELEV. CGE (FT)	ELEV. BE (FT)
2	3	3	15 394.50	CMP	1	1/393.50 1/394.00	12	388.90	87	380.06 (@ INLET #20)	CMP	396.75	5.0	393.50	392.50

TRAP	RIPRAP		DEPTH	WIDTH	LENGTH	CONCRETE BASE LENGTH & WIDTH	THICKNESS
OUTLET BASIN	SIZE (D50)	D (IN)	DPW (FT)	DSL (FT)	CBL (FT)	CBW (FT)	CBT (IN)
–	–	–	–	–	–	–	–

BARREL/RISER SEDIMENT TRAP #2 DETAIL
NOT TO SCALE

NOTES:

CLEANOUT STAKES MUST BE PLACED AT HALF DISTANCES FROM POINT OF CONCENTRATED INFLOWS TO SEDIMENTATION OUTLETS. WHEN SEDIMENT HAS ACCUMULATED TO THE CLEAN OUT ELEVATION ON ANY STAKE, THE SEDIMENT MUST BE REMOVED TO RESTORE BASIN CAPACITIES.

SEDIMENTATION BASIN MUST BE PROTECTED FROM UNAUTHORIZED ACTS OF THIRD PARTIES.

FOR BARREL PIPES HAVING SMOOTH EXTERIOR SURFACES, ANTI-SEEP COLLARS(S) AND SELECT EMBANKMENT FILL ARE REQUIRED.



1. PREPARE SOIL BEFORE INSTALLING BLANKETS, INCLUDING APPLICATION OF LIME, FERTILIZER, AND SEED.
2. BEGIN AT THE TOP OF THE CHANNEL BY ANCHORING THE BLANKET IN A 6" DEEP X 6" WIDE TRENCH, BACKFILL AND COMPACT THE TRENCH AFTER STAPLING.
3. ROLL CENTER BLANKET IN DIRECTION OF WATER FLOW ON BOTTOM OF CHANNEL.
4. PLACE BLANKETS END OVER END (SHINGLE STYLE) WITH A 6" OVERLAP. USE A DOUBLE ROW OF STAGGERED STAPLES 4" APART TO SECURE BLANKETS.
5. FULL LENGTH EDGE OF BLANKETS AT TOP OF SIDE SLOPES MUST BE ANCHORED IN 6" DEEP X 6" WIDE TRENCH. BACKFILL AND COMPACT THE TRENCH AFTER STAPLING.
6. BLANKETS ON SIDE SLOPES MUST BE OVERLAPPED 6" OVER THE CENTER BLANKET AND STAPLED 12" FOR CENTER BLANKET.
7. IN HIGH FLOW CHANNEL APPLICATIONS, A STAPLE CHECK SLOT IS RECOMMENDED AT 30 TO 40 FOOT INTERVALS. USE A ROW OF STAPLES 4" APART OVER ENTIRE WIDTH OF THE CHANNEL. PLACE A SECOND ROW 4" BELOW THE FIRST ROW IN A STAGGERED PATTERN.
8. THE TERMINAL END OF THE BLANKETS MUST BE ANCHORED IN A 6" DEEP X 6" WIDE TRENCH. BACKFILL AND COMPACT THE TRENCH AFTER STAPLING.

14543 HIGHWAY 41 NORTH, EVANSVILLE, INDIANA 47711
USA 1-800-772-2040 CANADA 1-800-448-2040

NORTH AMERICAN GREEN



1. PREPARE SOIL BEFORE INSTALLING BLANKETS, INCLUDING APPLICATION OF LIME, FERTILIZER, AND SEED. NOTE: WHEN USING CELL-O-SEED DO NOT SEED PREPARED AREA. CELL-O-SEED MUST BE INSTALLED WITH PAPER SIDE DOWN.
2. BEGIN AT THE TOP OF THE SLOPE BY ANCHORING THE BLANKET IN 6" DEEP X 6" WIDE TRENCH. BACKFILL AND COMPACT THE TRENCH AFTER STAPLING.
3. ROLL THE BLANKETS (A) DOWN OR (B) HORIZONTALLY ACROSS THE SLOPE.
4. THE EDGES OF PARALLEL BLAN

BMP AS-BUILT NOTES:

1. AS-BUILT PLANS OF THE STORMWATER BMPS FOR EACH PROJECT PHASE SHALL BE PROVIDED WITHIN SIX MONTHS FOLLOWING THE COMPLETION OF EACH PHASE. THE AS-BUILT PLANS SHALL BE SIGNED AND SEALED BY A PA REGISTERED PROFESSIONAL ENGINEER.

2. A NOTICE OF TERMINATION (NOT) WILL BE REQUIRED TO BE SUBMITTED FOLLOWING APPROVAL OF THE FINAL AS-BUILT PLANS. PRIOR TO ACCEPTING THE NOT, THE DEPARTMENT AND/OR CONSERVATION DISTRICT STAFF WILL PERFORM A FINAL INSPECTION TO ENSURE SITE STABILIZATION AND VERIFY INSTALLATION AND FUNCTION OF STORMWATER BMPS.

SOILS CLASSIFICATION:

GcB2 – CHESTER SILT LOAM, 3 TO 8 PERCENT SLOPES, MODERATELY ERODED
GeB2 – GLENELG CHANNERY SILT LOAM, 3 TO 8 PERCENT SLOPES, MODERATELY ERODED
GeC3 – GLENELG CHANNERY SILT LOAM, 8 TO 15 PERCENT SLOPES, SEVERELY ERODED
Co – CHEWACLA SILT LOAM

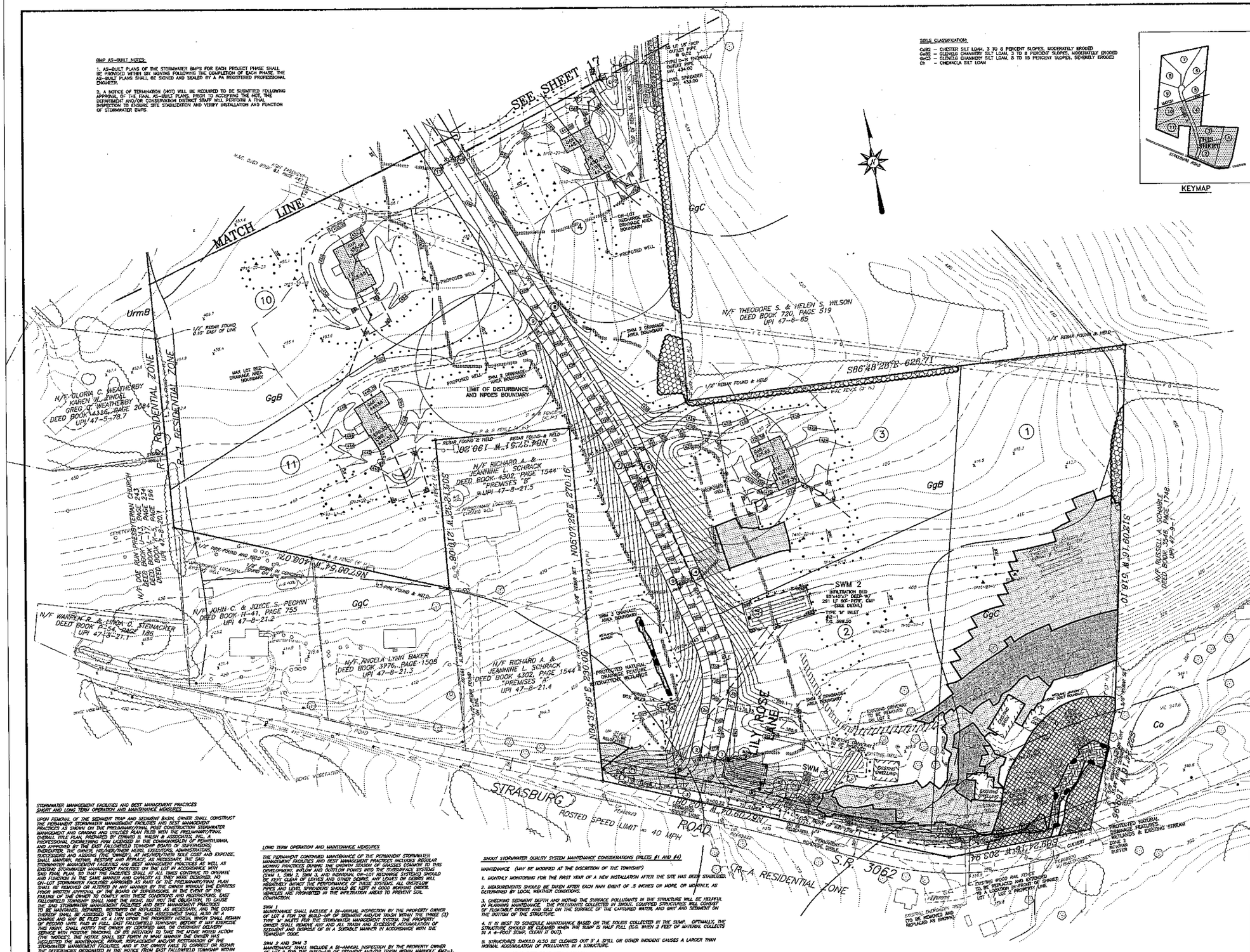

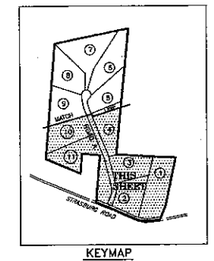

KEYMAP

LEGEND

- EXISTING INDEX CONTOUR
- EXISTING INTERIOR CONTOUR
- PROPOSED CONTOUR
- EXISTING INLET
- PROPOSED INLET
- EXISTING STORM SEWER PIPE
- PROPOSED STORM SEWER PIPE
- EXISTING STORM MANHOLE
- PROPOSED STORM MANHOLE
- WELL
- PROPOSED MONUMENT
- EXISTING SANITARY MANHOLE
- PROPOSED SANITARY MANHOLE
- EXISTING SANITARY SEWER PIPE
- PROPOSED SANITARY SEWER PIPE
- EXISTING GAS LINE
- PROPOSED GAS LINE
- EXISTING ELECTRIC LINE
- PROPOSED ELECTRIC LINE
- EXISTING WATER LINE
- PROPOSED WATER LINE
- EXISTING CURB
- PROPOSED CURB
- SOILS LINE
- EXISTING WETLANDS
- WETLAND MARGINS
- LIMIT OF DISTURBANCE
- BMP DRAINAGE AREA BOUNDARY
- OH-LOT RECHARGE BED DRAINAGE AREA BOUNDARY
- HYDRIC SOILS – Co
- LIGHT POLE & FIXTURE
- PROPOSED SPOT ELEVATION
- PRECAUTIONARY SLOPES 15% – 25%
- PROHIBITIVE SLOPES 25% >
- EXISTING SIGN
- PROPOSED SIGN
- WATER METER
- WATER VALVE
- EXISTING D-W ENDWALL
- PROPOSED D-W ENDWALL
- EXISTING ENDWALL
- PROPOSED ENDWALL
- EXISTING TREE LINE
- PROPOSED TREE LINE

EXISTING NATURAL SENSITIVE RESOURCES

RESOURCE NAME	HATCH PATTERN	TOTAL AREA (AC.)	PROTECTED AREA (AC.)
RIPARIAN AREAS		0.48	0.48
WETLANDS		0.08	0.08
WOODLANDS		3.69	3.55
STEEP SLOPES 15%-25%		2.02	1.66
STEEP SLOPES OVER 25%		0.58	0.50

NOTE: PROTECTED RESOURCE AREAS OUTLINED IN THICK BLACK BOUNDARY AS SHOWN.

BMP WORKSHEETS NOTES:

1. AREA OF MINIMAL DISTURBANCE / REDUCED GRADING IS DEPICTED ON THE PLANS AS AREA BETWEEN THE LIMIT OF DISTURBANCE AND PROPERTY BOUNDARY. THE LIMIT OF DISTURBANCE IS TO BE FLAGGED EARLY IN THE CONSTRUCTION PHASE OF THE PROJECT. AREA OF MINIMAL DISTURBANCE / REDUCED GRADING = 15.11 ACRES.
2. AREAS OF PROTECTED SENSITIVE / SPECIAL VALUE FEATURES INCLUDE WETLANDS, RIPARIAN AREAS, WOODLANDS, STEEP SLOPES 15%-25%, AND STEEP SLOPES OVER 25%. THE PROTECTED AREAS OF THESE FEATURES ARE SHOWN IN THE TABLE ABOVE AND ON THE PCSWM PLANS.
3. PROTECT / UTILIZE NATURAL DRAINAGE FEATURES IS ACCOMPLISHED WITH THIS PLAN BY NOT DISTURBING THE WETLANDS AREAS AND EXISTING STREAM ON-SITE. ALSO, THE WETLANDS SPRING LOCATED WEST OF THE PROPOSED ROAD IS PROPOSED TO HAVE A SPRING BOX INLET DOWNSTREAM OF THE WETLANDS TO CONVEY THE SPRING WATER ACROSS THE ROAD AND INTO ITS NATURAL DRAINAGE PATH ALONG STRASBURG ROAD.

BMP DRAINAGE AREAS

BMP	TOTAL AREA (AC)	WOODS (AC)	MEADOW (AC)	LAWN (AC)	IMPERVIOUS (AC)
SWM 1	7.81	0.93	1.53	5.00	0.35
SWM 2	2.27	0.03	0.00	1.77	0.47
SWM 3	1.17	0.00	0.40	0.61	0.16
LOT 3 FRONT	0.27	0.07	0.03	0.12	0.05
LOT 3 BACK	0.38	0.09	0.08	0.19	0.04
LOT 4 NORTH	0.44	0.00	0.00	0.36	0.08
LOT 4 SOUTH	0.37	0.00	0.01	0.33	0.03
LOT 5 NORTH	0.19	0.00	0.00	0.11	0.08
LOT 5 SOUTH	0.26	0.00	0.00	0.23	0.03
LOT 6	0.93	0.28	0.31	0.24	0.10
LOT 7	0.89	0.39	0.00	0.40	0.10
LOT 8 FRONT	0.36	0.00	0.06	0.23	0.07
LOT 8 BACK	0.53	0.01	0.29	0.17	0.06
LOT 9	0.38	0.00	0.11	0.21	0.10
LOT 10	0.40	0.00	0.00	0.30	0.10
LOT 11	1.06	0.00	0.29	0.67	0.10

STORMWATER MANAGEMENT FACILITIES AND BEST MANAGEMENT PRACTICES SHORT AND LONG TERM OPERATION AND MAINTENANCE MEASURES

UPON REMOVAL OF THE SEDIMENT TRAP AND SEDIMENT BASIN, OWNER SHALL CONSTRUCT THE PERMANENT STORMWATER FACILITIES AND BEST MANAGEMENT PRACTICES (BMPS) AS SHOWN ON THE PRELIMINARY/FINAL POST CONSTRUCTION STORMWATER MANAGEMENT AND GRADING AND UTILITIES PLAN PLOD WITH THE PRELIMINARY/FINAL OVERALL TITLE PLAN, PREPARED BY EDWARD B. WALSH & ASSOCIATES, INC., PROFESSIONAL ENGINEERS FIRM LICENSED IN THE COMMONWEALTH OF PENNSYLVANIA, AND APPROVED BY THE EAST FALLOWFIELD TOWNSHIP BOARD OF SUPERVISORS. THEREAFTER THE OWNER, HIS/HER/THEIR HEIRS, EXECUTORS, ADMINISTRATORS, SUCCESSORS AND ASSIGNS (THE "OWNER"), AT HIS/HER/THEIR SOLE COST AND EXPENSE, SHALL MAINTAIN AND REPAIR AND REPLACE ALL NECESSARY THE SAID STORMWATER MANAGEMENT FACILITIES AND BEST MANAGEMENT PRACTICES AS WELL AS EXISTING STORMWATER MANAGEMENT FACILITIES ON THE LOT IN ACCORDANCE WITH SAID FINAL PLAN, TO THAT THE FACILITIES SHALL AT ALL TIMES CONTINUE TO OPERATE AND FUNCTION IN THE SAME MANNER AND CAPACITY AS THEY WERE DESIGNED. SAID OH-LOT STORMWATER FACILITIES APPROVED AS PART OF THE PRELIMINARY/FINAL PLAN SHALL BE REMOVED OR ALTERED IN ANY MANNER BY THE OWNER WITHOUT THE EXPRESS PRIOR WRITTEN APPROVAL OF THE BOARD OF SUPERVISORS. IN THE EVENT OF THE FAILURE OF THE OWNER TO COMPLY WITH THESE CONDITIONS AND REQUIREMENTS, EAST FALLOWFIELD TOWNSHIP SHALL HAVE THE RIGHT, BUT NOT THE OBLIGATION, TO CAUSE THE SAID STORMWATER MANAGEMENT FACILITIES AND BEST MANAGEMENT PRACTICES TO BE MAINTAINED, REPAIRED, RESTORED OR REPLACED, AS NECESSARY, AND THE COSTS THEREOF SHALL BE ASSESSED TO THE OWNER. SAID ASSESSMENT SHALL ALSO HAVE A CHARGE AND MAY BE FILED AS A LIEN UPON THE PROPERTY HEREIN, WHICH SHALL REMAIN OF RECORD UNTIL PAID IN FULL. EAST FALLOWFIELD TOWNSHIP, BEFORE IT MAY EXERCISE THIS RIGHT, SHALL NOTIFY THE OWNER BY CERTIFIED MAIL OR OVERNIGHT DELIVERY SERVICE WITH POSITIVE TRACKING, OF ITS INTENTION TO TAKE THE MORE NOTED ACTION (THE "NOTICE"). THE NOTICE SHALL SET FORTH IN WHAT MANNER THE OWNER HAS NEGLECTED THE MAINTENANCE, REPAIR, REPLACEMENT AND/OR RESTORATION OF THE STORMWATER MANAGEMENT FACILITIES, AND IF THE OWNER FAILS TO CORRECT OR REPAIR THE DEFICIENCIES DESIGNATED IN THE NOTICE FROM EAST FALLOWFIELD TOWNSHIP WITHIN THE TIME SPECIFIED IN THE NOTICE, THEN IN SUCH EVENT, EAST FALLOWFIELD TOWNSHIP SHALL EXERCISE THIS RIGHT, IN ADDITION TO FILING A LIEN AGAINST THE PROPERTY. EAST FALLOWFIELD TOWNSHIP SHALL PROCEED THE RIGHT TO PURSUE ANY OTHER REMEDIES, AT LAW OR IN EQUITY, AGAINST THE OWNER.

SHORT TERM OPERATION AND MAINTENANCE MEASURES

THE SITE CONTRACTOR SHALL ADHERE TO THE CONSTRUCTION SEQUENCE INDICATED ON THE EROSION AND SEDIMENTATION CONTROL PLANS FOR THE TEMPORARY MAINTENANCE OF THE STORMWATER MANAGEMENT FACILITIES AND BEST MANAGEMENT PRACTICES. PARTICULAR CARE SHALL BE TAKEN BY THE SITE CONTRACTOR TO ASSURE SEDIMENT DOES NOT ENTER OR SURCHARGE THE SEDIMENT TRAP AND PROVIDE AN ADDITIONAL SITE CONTRACTOR SHALL CONTACT THE CHESTER COUNTY CONSERVATION DISTRICT PRIOR TO IMPLEMENTING ANY CHANGES TO THE SUBSURFACE SYSTEMS TO DETERMINE THE CONDITION OF PERMANENT VEGETATIVE COVER AND AUTHORIZATION FOR THE REMOVAL OF ANY EROSION CONTROL FACILITY.

LONG TERM OPERATION AND MAINTENANCE MEASURES

THE PERMANENT CONTINUED MAINTENANCE OF THE PERMANENT STORMWATER MANAGEMENT FACILITIES AND BEST MANAGEMENT PRACTICES INCLUDES REGULAR MOWING PRACTICES DURING THE GROWTH SEASON OF GRASSES COMMON TO THIS DEVELOPMENT; INFLOW AND OUTFLOW POINTS INTO THE SUBSURFACE SYSTEMS (SWM 1, SWM 2, SWM 3, AND INDIVIDUAL OH-LOT RECHARGE SYSTEMS) SHOULD BE KEPT CLEAR OF LEAVES AND OTHER DEBRIS. ANY LEAVES OR DEBRIS WILL NEGATIVELY IMPACT THE PERFORMANCE OF THESE SYSTEMS. ALL OVERFLOW PIPES AND LEVEL SPREADERS SHOULD BE KEPT IN GOOD WORKING ORDER. VEHICLES ARE PROHIBITED IN THE INFILTRATION AREAS TO PREVENT SOIL COMPACTION.

SWM 1
MAINTENANCE SHALL INCLUDE A BI-ANNUAL INSPECTION BY THE PROPERTY OWNER OF LOT 4 FOR THE BUILD-UP OF SEDIMENT AND/OR TRASH WITHIN THE THREE (3) TYPE "M" INLETS FOR THE STORMWATER MANAGEMENT SYSTEM. THE PROPERTY OWNER SHALL REMOVE ANY AND ALL TRASH AND EXCESSIVE ACCUMULATION OF SEDIMENT AND DISPOSE OF IN A SUITABLE MANNER IN ACCORDANCE WITH THE TOWNSHIP CODE.

SWM 2 AND SWM 3
MAINTENANCE SHALL INCLUDE A BI-ANNUAL INSPECTION BY THE PROPERTY OWNER OF LOT 2 FOR THE BUILD-UP OF SEDIMENT AND/OR TRASH WITHIN MANHOLE #M2-1, THE TYPE "M" INLET OF SWM 2, AND THE TWO MANHOLES #M1-1 AND #M3-2 FOR THE STORMWATER MANAGEMENT SYSTEMS. ALSO, A REGULAR INSPECTION OF THE LEVEL SPREADER PIPE FROM SWM 3 IS TO BE PERFORMED FOR ANY BUILD UP OF SEDIMENT AND/OR TRASH PROHIBITING THE FREE FLOW OF STORMWATER THROUGH THE PERFORATED PIPE. THE PROPERTY OWNER SHALL REMOVE ANY AND ALL TRASH AND EXCESSIVE ACCUMULATION OF SEDIMENT AND DISPOSE OF IN A SUITABLE MANNER IN ACCORDANCE WITH TOWNSHIP CODE.

INDIVIDUAL OH-LOT RECHARGE SYSTEMS
MAINTENANCE SHALL INCLUDE A BI-ANNUAL INSPECTION BY THE PROPERTY OWNER FOR THE BUILD-UP OF SEDIMENT AND/OR TRASH WITHIN THE YARD INLET AND UTILITY PIPE. TWO (2) CLEANOUTS ARE PROVIDED FOR EACH OH-LOT RECHARGE BED. FOR THE FIRST FIVE (5) YEARS, THE 4" PERFORATED PIPE AND PROVIDED AN ADDITIONAL MAINTENANCE MEASURE. THE PROPERTY OWNER SHALL REMOVE ANY AND ALL TRASH AND EXCESSIVE ACCUMULATION OF SEDIMENT AND DISPOSE OF IN A SUITABLE MANNER IN ACCORDANCE WITH TOWNSHIP CODE.

SHOUT STORMWATER QUALITY SYSTEM MAINTENANCE CONSIDERATIONS (NOTES #1 AND #4)

MAINTENANCE (MAY BE MODIFIED AT THE DISCRETION OF THE TOWNSHIP)

1. MONTHLY MONITORING FOR THE FIRST YEAR OF A NEW INSTALLATION AFTER THE SITE HAS BEEN STABILIZED.

2. MEASUREMENTS SHOULD BE TAKEN AFTER EACH RAIN EVENT OF .5 INCHES OR MORE, OR MONTHLY, AS DETERMINED BY LOCAL WEATHER CONDITIONS.

3. CHECKING SEDIMENT DEPTH AND NOTING THE SURFACE POLLUTANTS IN THE STRUCTURE WILL BE HELPFUL IN PLANNING MAINTENANCE. THE POLLUTANTS COLLECTED IN SHOUT, EQUIPPED STRUCTURES WILL CONSIST OF FLOATABLE DEBRIS (OILS) ON THE SURFACE THE CAPTURED WATER, AND GRIT AND SEDIMENT ON THE BOTTOM OF THE STRUCTURE.

4. IT IS BEST TO SCHEDULE MAINTENANCE BASED ON THE SOLIDS COLLECTED IN THE SUMP. OPTIMALLY, THE STRUCTURE SHOULD BE CLEANED WHEN THE SUMP IS HALF FULL (E.G. WHEN 2 FEET OF MATERIAL COLLECTS IN A 4-FOOT SUMP, CLEAN IT OUT).

5. STRUCTURES SHOULD ALSO BE CLEANED OUT IF A SPILL OR OTHER INCIDENT CAUSES A LARGER THAN NORMAL ACCUMULATION OF POLLUTANTS IN A STRUCTURE.

6. MAINTENANCE IS BEST DONE WITH A VACUUM TRUCK.

7. IF OIL ABSORBENT HYDROPHOBIC BOOMS ARE BEING USED IN THE STRUCTURE TO ENHANCE HYDROCARBON CAPTURE AND REMOVALS, THEY SHOULD BE CHECKED ON A MONTHLY BASIS, AND SERVICED OR REPLACED WHEN MORE THAN 1/3 OF THE BOOM IS SUBMERGED, INDICATING A NEARLY SATURATED STATE.

8. ALL COLLECTED WASTES MUST BE HANDLED AND DISPOSED OF ACCORDING TO LOCAL ENVIRONMENTAL REQUIREMENTS.

9. TO MAINTAIN THE SNOUT, NOODGS (REMSELVES, AN ANNUAL INSPECTION OF THE ANTI-SIPHON VENT AND ACCESS HATCH ARE RECOMMENDED. A SIMPLE FLUSHING OF THE VENT, OR GENTLE RODDING WITH A FLEXIBLE WIRE ARE ALL THAT IS TYPICALLY NEEDED TO MAINTAIN THE ANTI-SIPHON PROPERTIES. OPENING AND CLOSING THE ACCESS HATCH ONCE A YEAR ENSURES A LIFETIME OF TROUBLE-FREE SERVICE.

10. PRIOR TO DEDICATION OF LILY ROSE LANE, THE APPLICANT IS RESPONSIBLE FOR ACCESS AND MAINTENANCE OF THE SNOUT STORMWATER BMPS. POST DEDICATION, THE TOWNSHIP ASSUMES RESPONSIBILITY OF THE SNOUT STORMWATER BMPS.

11	6-21-10 REV. PER TOWNSHIP ENGINEER REVIEW LETTER DATED 5-25-10 AND HISTORICAL COMMISSION MEETING ON 6-9-10.
10	4-5-10 REV. PER TOWNSHIP ENGINEER REVIEW LETTER DATED 2-18-10.
9	11-23-09 REV. PER FINAL PLAN SUBMISSION.
8	10-30-09 REV. PER CCCD REVIEW EMAIL DATED 10-23-09.
7	9-28-09 REV. PER CCCD REVIEW LETTER DATED 12-8-08.
6	11-11-08 REV. PER CCCD REVIEW LETTER DATED 9-12-08.
5	10-7-08 REV. PER HISTORICAL COMMISSION REVIEW COMMENTS DATED 5-4-08.
4	8-25-08 REV. PER TWP. ENGINEER REVIEW LETTER DATED 7-15-08.
3	8-18-08 REV. FOR INITIAL SUBMITTAL TO CCCD.
2	6-20-08 REV. PER TWP. ENGINEER REVIEW LETTER DATED 6-15-07.
1	5-8-07 REV. PER TWP. ENGINEER REVIEW LETTER DATED 4-23-07.

FINAL POST CONSTRUCTION STORMWATER MANAGEMENT PLAN
(2133-2135 STRASBURG ROAD)

PLAN OF PROPERTY
FOR
REAL ESTATE FINDERS, LLC
(ABRAHAMS)

EAST FALLOWFIELD TOWNSHIP — CHESTER COUNTY, PA.

Edward B. Walsh & Associates, Inc.
CIVIL ENGINEERS & SURVEYORS
125 Dotlich Forge Rd.
Exton, Pennsylvania 19341
Phone: 610-903-0060
Fax: 610-903-0060
WWW.EBWALSHINC.COM

Project-	3060
Date-	3-25-07
Scale-	1"= 50'
Drawn-	RBL/SM
Checked-	EBW
Sheet-	15 OF 17

Plotted: 6/22/2010 File: F:\JB\3060\Final Plan Set\3060-B8.dwg

SOILS CLASSIFICATION:

CeB2 – CHESTER SILT LOAM, 3 TO 8 PERCENT SLOPES, MODERATELY ERODED
GeB2 – GLENELG CHANNERY SILT LOAM, 3 TO 8 PERCENT SLOPES, MODERATELY ERODED
GeC3 – GLENELG CHANNERY SILT LOAM, 8 TO 15 PERCENT SLOPES, SEVERELY ERODED
Ch – CHEWACLA SILT LOAM

STORMWATER MANAGEMENT FACILITIES AND BEST MANAGEMENT PRACTICES
SHORT AND LONG TERM OPERATION AND MAINTENANCE MEASURES

UPON REMOVAL OF THE SEDIMENT TRAP AND SEDIMENT BASIN, OWNER SHALL CONSTRUCT THE PERMANENT STORMWATER MANAGEMENT FACILITIES AND BEST MANAGEMENT PRACTICES AS SHOWN ON THE PRELIMINARY/FINAL POST CONSTRUCTION STORMWATER MANAGEMENT AND GRADING AND UTILITIES PLAN FILED WITH THE PRELIMINARY/FINAL OVERALL TITLE PLAN, PREPARED BY EDWARD B. WALSH & ASSOCIATES, INCORPORATED, PROFESSIONAL ENGINEERING FIRM LICENSED IN THE COMMONWEALTH OF PENNSYLVANIA AND APPROVED BY THE EAST FALLOWFIELD TOWNSHIP BOARD OF SUPERVISORS. THEREAFTER, THE OWNER, HIS/HER/THEIR HEIRS, EXECUTORS, ADMINISTRATORS, SUCCESSORS AND ASSIGNS (THE "OWNER"), AT HIS/HER/OWNER'S SOLE COST AND EXPENSE, SHALL MAINTAIN, REPAIR, RESTORE AND REPLACE, AS NECESSARY, THE SAID STORMWATER MANAGEMENT FACILITIES AND BEST MANAGEMENT PRACTICES AS WELL AS EXISTING STORMWATER MANAGEMENT FACILITIES ON THE LOT IN ACCORDANCE WITH SAID FINAL PLAN, SO THAT THE FACILITIES SHALL AT ALL TIMES CONTINUE TO OPERATE AND FUNCTION IN THE SAME MANNER AND CAPACITY AS THEY WERE DESIGNED. NO ON-LOT STORMWATER FACILITIES APPROVED AS PART OF THE PRELIMINARY/FINAL PLAN SHALL BE REMOVED OR ALTERED IN ANY MANNER BY THE OWNER WITHOUT THE EXPRESS PRIOR WRITTEN APPROVAL OF THE BOARD OF SUPERVISORS. IN THE EVENT OF THE FAILURE OF THE OWNER TO COMPLY WITH THESE CONDITIONS AND RESTRICTIONS, EAST FALLOWFIELD TOWNSHIP SHALL HAVE THE RIGHT, BUT NOT THE OBLIGATION, TO CAUSE THE SAID STORMWATER MANAGEMENT FACILITIES AND BEST MANAGEMENT PRACTICES TO BE MAINTAINED, REPAIRED, RESTORED OR REPLACED, AS NECESSARY, AND THE COSTS THEREOF SHALL BE ASSESSED TO THE OWNER. SAID ASSESSMENT SHALL ALSO BE A CHARGE AND MAY BE FILED AS A LIEN UPON THE PROPERTY HEREIN, WHICH SHALL REMAIN OF RECORD UNTIL PAID IN FULL. EAST FALLOWFIELD TOWNSHIP, BEFORE IT MAY EXERCISE THIS RIGHT, SHALL NOTIFY THE OWNER BY CERTIFIED MAIL OR OVERNIGHT DELIVERY SERVICE WITH POSITIVE TRACKING, OF ITS INTENTION TO TAKE THE ABOVE NOTED ACTION (THE "NOTICE"). THE NOTICE SHALL SET FORTH IN WHAT MANNER THE OWNER HAS NEGLECTED THE MAINTENANCE, REPAIR, REPLACEMENT AND/OR RESTORATION OF THE STORMWATER MANAGEMENT FACILITIES, AND IF THE OWNER FAILS TO CORRECT OR REPAIR THE DEFICIENCIES DESIGNATED IN THE NOTICE FROM EAST FALLOWFIELD TOWNSHIP WITHIN THE TIME SPECIFIED IN THE NOTICE, THEN IN SUCH EVENT, EAST COCKEN FALLOWFIELD TOWNSHIP SHALL EXERCISE THIS RIGHT. IN ADDITION TO FILING A LIEN AGAINST THE PROPERTY, EAST FALLOWFIELD TOWNSHIP SHALL HAVE THE RIGHT TO PURSUE ANY OTHER REMEDIES, AT LAW OR IN EQUITY, AGAINST THE OWNER.

SHORT TERM OPERATION AND MAINTENANCE MEASURES

THE SITE CONTRACTOR SHALL ADHERE TO THE CONSTRUCTION SEQUENCE INDICATED ON THE EROSION AND SEDIMENTATION CONTROL PLANS FOR THE TEMPORARY MAINTENANCE OF THE STORMWATER MANAGEMENT FACILITIES AND BEST MANAGEMENT PRACTICES. PARTICULAR CARE SHALL BE TAKEN BY THE SITE CONTRACTOR TO ASSURE SEDIMENT LADEN RUNOFF DOES NOT ENTER THE SUBSURFACE RECHARGE SYSTEMS. THE SITE CONTRACTOR SHALL CONTACT THE CHESTER COUNTY CONSERVATION DISTRICT PRIOR TO UNPLUGGING AND OPENING OF THE SUBSURFACE SYSTEMS TO DETERMINE THE CONDITION OF PERMANENT VEGETATIVE COVER AND AUTHORIZATION FOR THE REMOVAL OF ANY EROSION CONTROL FACILITY.

LONG TERM OPERATION AND MAINTENANCE MEASURES

THE PERMANENT CONTINUED MAINTENANCE OF THE PERMANENT STORMWATER MANAGEMENT FACILITIES AND BEST MANAGEMENT PRACTICES INCLUDES REGULAR MOWING PRACTICES DURING THE GROWTH SEASON OF GRASSES DOMINANT TO THIS DEVELOPMENT. INFLOW AND OUTFLOW POINTS INTO THE SUBSURFACE SYSTEMS (SWM 1, SWM 2, SWM 3, AND INDIVIDUAL ON-LOT RECHARGE SYSTEMS) SHOULD BE KEPT CLEAR OF LEAVES AND OTHER DEBRIS. ANY LEAVES OR DEBRIS WILL NEGATIVELY IMPACT THE PERFORMANCE OF THESE SYSTEMS. ALL OVERFLOW WEIRS AND LEVEL SPREADERS SHOULD BE KEPT IN GOOD WORKING ORDER. VEHICLES ARE PROHIBITED IN THE INFILTRATION AREAS TO PREVENT SOIL COMPACTION.

SWM 1
MAINTENANCE SHALL INCLUDE A BI-ANNUAL INSPECTION BY THE PROPERTY OWNER OF LOT 4 FOR THE BUILD-UP OF SEDIMENT AND/OR TRASH WITHIN THE THREE (3) TYPE "M" INLETS FOR THE STORMWATER MANAGEMENT SYSTEM. THE PROPERTY OWNER SHALL REMOVE ANY AND ALL TRASH AND EXCESSIVE ACCUMULATION OF SEDIMENT AND DISPOSE OF IN A SUITABLE MANNER IN ACCORDANCE WITH THE TOWNSHIP CODE.

SWM 2 AND SWM 3
MAINTENANCE SHALL INCLUDE A BI-ANNUAL INSPECTION BY THE PROPERTY OWNER OF LOT 2 FOR THE BUILD-UP OF SEDIMENT AND/OR TRASH WITHIN MANHOLE #MH-1, THE TYPE "M" INLET OF SWM 2, AND THE TWO MANHOLES #MH-1 AND #MH-2 FOR THE STORMWATER MANAGEMENT SYSTEM. ALSO, A REGULAR INSPECTION OF THE LEVEL SPREADER PIPE FROM SWM 2 TO BE PERFORMED FOR ANY BUILD UP OF SEDIMENT AND/OR TRASH PROHIBITING THE FREE FLOW OF STORMWATER THROUGH THE PERFORATED PIPE. THE PROPERTY OWNER SHALL REMOVE ANY AND ALL TRASH AND EXCESSIVE ACCUMULATION OF SEDIMENT AND DISPOSE OF IN A SUITABLE MANNER IN ACCORDANCE WITH TOWNSHIP CODE.

INDIVIDUAL ON-LOT RECHARGE SYSTEMS
MAINTENANCE SHALL INCLUDE A BI-ANNUAL INSPECTION BY THE PROPERTY OWNER FOR THE BUILD-UP OF SEDIMENT AND/OR TRASH WITHIN THE YARD INLET AND OUTLET PIPE. TWO (3) CLEANOUTS ARE PROVIDED FOR EACH ON-LOT RECHARGE BED FOR FLUSHING THE 4" PERFORATED PIPES AND PROVIDING AN ADDITIONAL MAINTENANCE MEASURE. THE PROPERTY OWNER SHALL REMOVE ANY AND ALL TRASH AND EXCESSIVE ACCUMULATION OF SEDIMENT AND DISPOSE OF IN A SUITABLE MANNER IN ACCORDANCE WITH TOWNSHIP CODE.

SHOUT STORMWATER QUALITY SYSTEM MAINTENANCE CONSIDERATIONS (INLETS #1 AND #4)

MAINTENANCE (MAY BE MODIFIED AT THE DISCRETION OF THE TOWNSHIP)

1. MONTHLY MONITORING FOR THE FIRST YEAR OF A NEW INSTALLATION AFTER THE SITE HAS BEEN STABILIZED.

2. MEASUREMENTS SHOULD BE TAKEN AFTER EACH RAIN EVENT OF .5 INCHES OR MORE, OR MONTHLY, AS DETERMINED BY LOCAL WEATHER CONDITIONS.

3. CHECKING SEDIMENT DEPTH AND REMOVING THE SEDIMENT POLLUTANTS IN THE STRUCTURE WILL BE HELPFUL IN PLANNING MAINTENANCE. THE POLLUTANTS COLLECTED IN SHOUT EQUIPPED STRUCTURES WILL CONSIST OF FLOATABLE TRASH AND OIL ON THE SURFACE OF THE CAPTURED WATER, AND DIRT AND SEDIMENT ON THE BOTTOM OF THE STRUCTURE.

4. IT IS BEST TO SCHEDULE MAINTENANCE BASED ON THE SOILDS COLLECTED IN THE SUMP. OPTIMALLY, THE STRUCTURE SHOULD BE CLEANED WHEN THE SUMP IS HALF FULL (E.G. WHEN 2 FEET OF MATERIAL COLLECTS IN A 4-FOOT SUMP, CLEAN IT OUT).

5. STRUCTURES SHOULD ALSO BE CLEANED OUT IF A SPILL OR OTHER INCIDENT CAUSES A LARGER THAN NORMAL ACCUMULATION OF POLLUTANTS IN A STRUCTURE.

6. MAINTENANCE IS BEST DONE WITH A VACUUM TRUCK.

7. IF OIL ABSORBENT HYDROPHOBIC BOOMS ARE BEING USED IN THE STRUCTURE TO ENHANCE HYDROCARBON CAPTURE AND REMOVALS, THEY SHOULD BE CHECKED ON A MONTHLY BASIS, AND SERVICED OR REPLACED WHEN MORE THAN 2/3 OF THE BOOM IS SUBMERGED, INDICATING A NEARLY SATURATED STATE.

8. ALL COLLECTED WASTES MUST BE HANDLED AND DISPOSED OF ACCORDING TO LOCAL ENVIRONMENTAL REQUIREMENTS.

9. TO MAINTAIN THE SHOUT, WOODS THEMSELVES, AN ANNUAL INSPECTION OF THE ANTI-SIPHON VENT AND ACCESS HATCH ARE RECOMMENDED. A GENTLE FLUSHING OF THE VENT, OR GENTLE RODDING WITH A FLEXIBLE WIRE ARE ALL THAT IS TYPICALLY NEEDED TO MAINTAIN THE ANTI-SIPHON PROPERTIES. OPENING AND CLOSING THE ACCESS HATCH ONCE A YEAR ENSURES A LIFETIME OF TROUBLE-FREE SERVICE.

10. PRIOR TO DEDICATION OF LILY ROSE LANE, THE APPLICANT IS RESPONSIBLE FOR ACCESS AND MAINTENANCE OF THE SHOUT STORMWATER BMPS. POST DEDICATION, THE TOWNSHIP ASSUMES RESPONSIBILITY OF THE SHOUT STORMWATER BMPS.

BMP AS-BUILT NOTES:

1. AS-BUILT PLANS OF THE STORMWATER BMPS FOR EACH PROJECT PHASE SHALL BE PROVIDED WITHIN SIX MONTHS FOLLOWING THE COMPLETION OF EACH PHASE. THE AS-BUILT PLANS SHALL BE SIGNED AND SEALED BY A PA REGISTERED PROFESSIONAL ENGINEER.

2. A NOTICE OF TERMINATION (NOT) WILL BE REQUIRED TO BE SUBMITTED FOLLOWING APPROVAL OF THE FINAL AS-BUILT PLANS. PRIOR TO ACCEPTING THE NOT, THE DEPARTMENT AND/OR CONSERVATION DISTRICT STAFF WILL PERFORM A FINAL INSPECTION TO ENSURE SITE STABILIZATION AND VERIFY INSTALLATION AND FUNCTION OF STORMWATER BMPS.

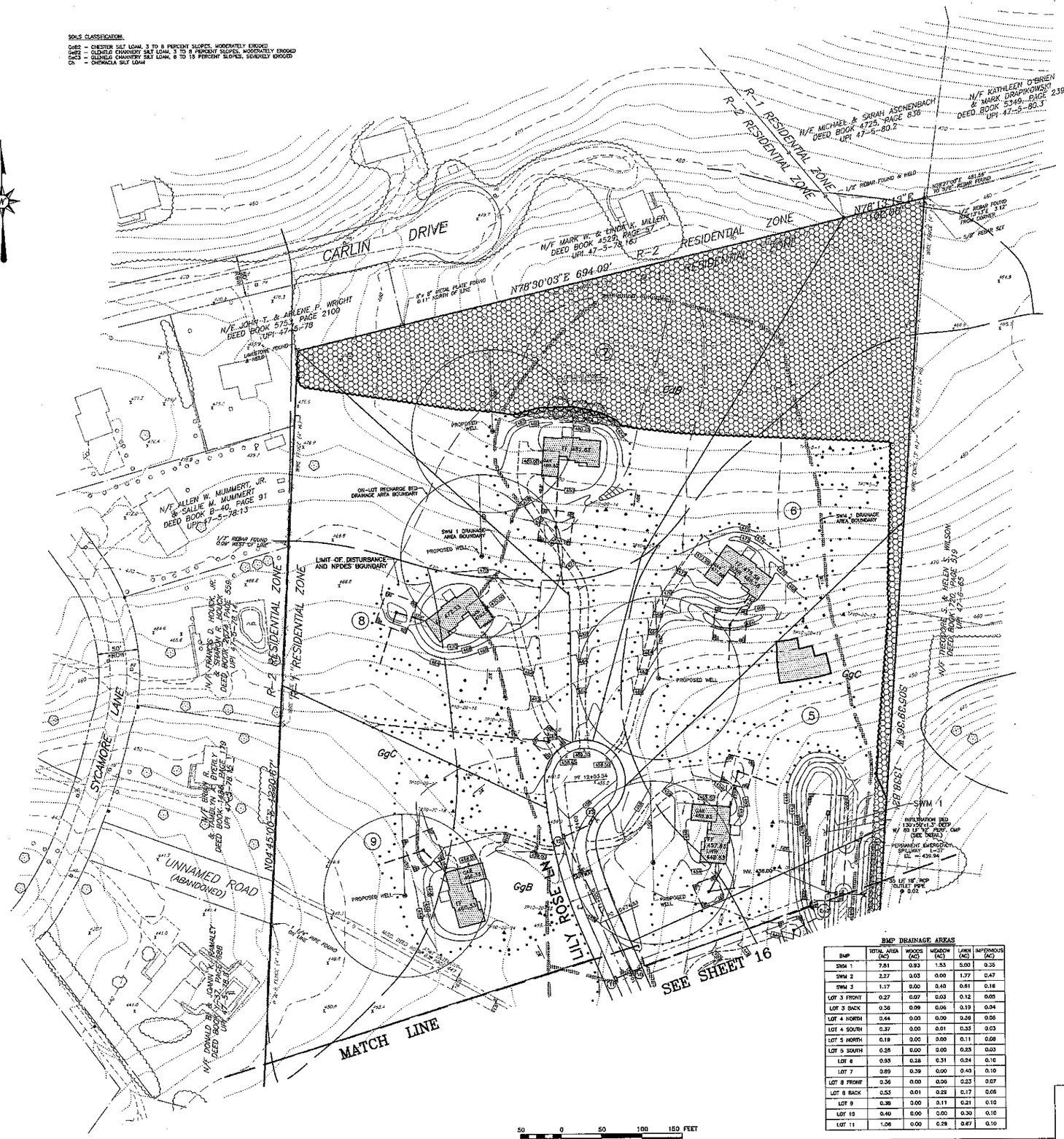

BMP DRAINAGE AREAS

BMP	TOTAL AREA (AC)	WOODS (AC)	MEADOW (AC)	LAWN (AC)	IMPERVIOUS (AC)
SWM 1	7.81	0.93	1.53	5.00	0.35
SWM 2	2.27	0.03	0.00	1.77	0.47
SWM 3	1.17	0.00	0.40	0.61	0.16
LOT 3 FRONT	0.27	0.07	0.03	0.12	0.05
LOT 3 BACK	0.38	0.09	0.06	0.19	0.04
LOT 4 NORTH	0.44	0.00	0.00	0.39	0.05
LOT 4 SOUTH	0.37	0.00	0.01	0.33	0.03
LOT 5 NORTH	0.19	0.00	0.00	0.11	0.08
LOT 5 SOUTH	0.28	0.00	0.00	0.25	0.03
LOT 6	0.93	0.28	0.31	0.24	0.10
LOT 7	0.89	0.39	0.00	0.40	0.10
LOT 8 FRONT	0.36	0.00	0.06	0.23	0.07
LOT 8 BACK	0.53	0.01	0.29	0.17	0.06
LOT 9	0.38	0.00	0.11	0.21	0.10
LOT 10	0.40	0.00	0.00	0.30	0.10
LOT 11	1.06	0.00	0.28	0.67	0.10

11	6-21-10 REV. PER TOWNSHIP ENGINEER REVIEW LETTER DATED 5-25-10 AND HISTORICAL COMMISSION MEETING ON 6-9-10.
10	4-8-10 REV. PER TOWNSHIP ENGINEER REVIEW LETTER DATED 2-18-10.

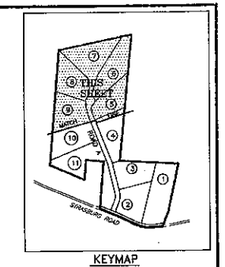

KEYMAP

LEGEND

- EXISTING INDEX CONTOUR
- EXISTING INTERMOR CONTOUR
- PROPOSED CONTOUR
- EXISTING INLET
- PROPOSED INLET
- EXISTING STORM SEWER PIPE
- PROPOSED STORM SEWER PIPE
- EXISTING STORM MANHOLE
- PROPOSED STORM MANHOLE
- WELL
- PROPOSED MONUMENT
- EXISTING SANITARY MANHOLE
- PROPOSED SANITARY MANHOLE
- EXISTING SANITARY SEWER PIPE
- PROPOSED SANITARY SEWER PIPE
- EXISTING GAS LINE
- PROPOSED GAS LINE
- EXISTING ELECTRIC LINE
- PROPOSED ELECTRIC LINE
- EXISTING WATER LINE
- PROPOSED WATER LINE
- EXISTING CURB
- PROPOSED CURB
- SOILS LINE
- EXISTING WETLANDS
- WETLAND MARGINS
- LIMIT OF DISTURBANCE
- BMP DRAINAGE AREA BOUNDARY
- ON-LOT RECHARGE BED DRAINAGE AREA BOUNDARY
- HYDRIC SOILS – Co
- LIGHT POLE & FIXTURE
- 88.59 PROPOSED SPOT ELEVATION
- PRECAUTIONARY SLOPES 15% – 25%
- PROHIBITIVE SLOPES 25% >
- EXISTING SIGN
- PROPOSED SIGN
- WATER METER
- WATER VALVE
- EXISTING D-W ENDWALL
- PROPOSED D-W ENDWALL
- EXISTING ENDWALL
- PROPOSED ENDWALL
- EXISTING TREE LINE
- PROPOSED TREE LINE

EXISTING NATURAL SENSITIVE RESOURCES

RESOURCE NAME	MATCH PATTERN	TOTAL AREA (AC.)	PROTECTED AREA (AC.)
RIPARIAN AREAS		0.46	0.46
WETLANDS		0.06	0.06
WOODLANDS		3.69	3.50
STEEP SLOPES 15%-23%		2.02	1.56
STEEP SLOPES OVER 23%		0.58	0.50

NOTE: PROTECTED RESOURCE AREAS OUTLINED IN THICK BLACK BOUNDARY AS SHOWN.

BMP WORKSHEETS NOTES:

1. AREA OF MINIMUM DISTURBANCE / REDUCED GRADING IS DEPICTED ON THE PLANS AS AREA BETWEEN THE LIMIT OF DISTURBANCE AND PROPERTY BOUNDARY. THE LIMIT OF DISTURBANCE IS TO BE PLACED EARLY IN THE CONSTRUCTION PHASE OF THE PROJECT. AREA OF MINIMUM DISTURBANCE / REDUCED GRADING = 15.11 ACRES.

2. AREAS OF PROTECTED SENSITIVE / SPECIAL VALUE FEATURES INCLUDE WETLANDS, RIPARIAN AREAS, WOODLANDS, STEEP SLOPES 15%-25%, AND STEEP SLOPES OVER 25%. THE PROTECTED AREAS OF THESE FEATURES ARE SHOWN IN THE TABLE ABOVE AND ON THE PCSWM PLANS.

3. PROTECT / UTILIZE NATURAL DRAINAGE FEATURES IS ACCOMPLISHED WITH THIS PLAN BY NOT DISTURBING THE WETLANDS AREAS AND EXISTING STREAM ON-SITE. ALSO, THE WETLANDS' SPRING LOCATED WEST OF THE PROPOSED ROAD IS PROPOSED TO HAVE A SPRING BOX INSTALLED DOWNSTREAM OF THE WETLANDS TO CONVEY THE SPRING WATER ACROSS THE ROAD AND INTO ITS NATURAL DRAINAGE PATH ALONG STRASBURG ROAD.

FINAL POST CONSTRUCTION STORMWATER MANAGEMENT PLAN

(2133–2135 STRASBURG ROAD)

7	11-23-09 REV. PER FINAL PLAN SUBMISSION.
6	10-30-09 REV. PER CCCD REVIEW EMAIL DATED 10-23-09.
5	9-28-09 REV. PER CCCD REVIEW LETTER DATED 12-9-08.
4	11-11-08 REV. PER CCCD REVIEW LETTER DATED 9-12-08.
3	10-7-08 REV. PER HISTORICAL COMMISSION REVIEW COMMENTS DATED 8-4-08.
2	8-25-08 REV. PER TWP. ENGINEER REVIEW LETTER DATED 7-15-08.
1	6-26-08 REV. FOR INITIAL SUBMITTAL TO CCCD.
3	6-23-08 REV. PER TWP. ENGINEER REVIEW LETTER DATED 8-15-07.
1	6-6-07 REV. PER TWP. ENGINEER REVIEW LETTER DATED 4-23-07.

PLAN OF PROPERTY
FOR
REAL ESTATE FINDERS, LLC
(ABRAHAMS)

EAST FALLOWFIELD TOWNSHIP — CHESTER COUNTY, PA.

Edward B. Walsh & Associates, Inc.
CIVIL ENGINEERS & SURVEYORS
125 Dowlin Forge Rd.
Exton, Pennsylvania 19341
Phone: 610-903-0060
Fax: 610-903-0080
WWW.EBWALSHINC.COM

Project-	3080
Date-	3-26-07
Scale-	1" = 50'
Drawn-	RBL/SM
Checked-	EBW
Sheet-	17 OF 17

Plotted: 6/22/2010 — File: F:\eb\3080\Final Plan Set\3080-08.pmp